

Shrewsbury Open Space and Recreation Plan

APPENDICES

Appendix A - Soil Classification Descriptions.....	3
Appendix B - Potential And Recorded Wildlife Species.....	5
Appendix C - NHESP Species Fact Sheets.....	15
Appendix D - MACRIS Search Results	33
Appendix E – Privately-owned parcels with open space or recreation significance	37
Appendix F - Publicly-owned parcels with open space or recreation significance.....	41
Appendix G - Survey Summaries	103
Appendix H - Summary of Community Forum and Community Comments	135
Appendix I – Resources and Grant Programs	147
Appendix J - ADA Grievance Procedure, Access Self Evaluation, Transition Plan and Employment Practices	(Separate cover)

Appendix A - Soil Classification Descriptions

Winooski-Limerick Saco – Very deep, nearly level soils that are moderately well drained, poorly drained and very poorly drained o; on flood plains.

Hinckley-Merrimack-Windsor – Very deep, nearly level to steep soils that are excessively drained and somewhat excessively drained on outwash plains.

Paxton-Woodbridge-Canton – Very deep, nearly level to steep soils that are well drained and moderately well drained; on uplands

Chatfield- Hollis – Moderately deep and shallow, gently sloping to moderately steep soils that are well drained or somewhat excessively drained; on uplands.

Urban Land-Hinckley – Urban areas and very deep, nearly level to moderately steep soils that are excessively drained; on outwash plains.

Appendix B - Potential And Recorded Wildlife Species

POTENTIAL AND RECORDED BIRD SPECIES

(From the 1992 ACEC Nomination Form of the "Lake Quinsigamond Aquifer Resource Area", recorded by the Forbush Bird Club in Worcester County)

Project No.: 16-16-7723
 Location: ACEC Nomination Area
 Comments: General site survey and field review.

COMMON NAME	STATUS	OCCURRENCE
GAVIIFORMES		
Loon, Red-throated		O
Common	MASC	O
PODICIPEDIFORMES		
Grebe, Pied-billed	MAT	O
Horned		O
Red-necked		O
PROCELLARIIFORMES		
Storm-Petrel, Wilson's		
Leach's	MAE	O
PELECANIFORMES		
Cormorant, Great		
Double-crested		O
CICONIIFORMES		
Bittern, American	MASC	O
Least	MAT	O
Heron, Great Blue		◆
Egret, Great		O
Snowy		O
Egret, Cattle		O
Heron, Green-backed		◆
Black-crowned Night-		O
ANSERIFORMES		
Swan, Mute		O
Goose, Snow		O
Brant		O
Canada		O
Duck, Wood		◆
Teal, Green-winged		O
Duck, American Black		◆
Mallard		◆
Pintail, Northern		O
Teal, Blue-winged		O
Shoveler, Northern		O

POTENTIAL AND RECORDED BIRD SPECIES

(From the 1992 ACEC Nomination Form of the "Lake Quinsigamond Aquifer Resource Area", recorded by the Forbush Bird Club in Worcester County)

Project No.: 16-16-7723
 Location: ACEC Nomination Area
 Comments: General site survey and field review.

COMMON NAME	STATUS	OCCURRENCE
Gadwall		0
Widgeon, Eurasian		
American		0
Canvasback		0
Redhead		0
Duck, Ring-necked		0
Scaup, Greater		0
Lesser		0
Eider, Common		0
Duck Harlequin		0
Oldsquaw		0
Scoter, Black		0
Surf		0
Whitewinged		0
Goldeneye, Common		0
Bufflehead		0
Merganser, Hooded		0
Common		0
Red-breasted		0
Duck, Fuddy		0
FALCONIFORMES		
Vulture, Turkey		0
Osprey		0
Eagle, Bald	MAE, FE	0
Harrier, Northern	MAT	0
Hawk, Sharp-shinned	MASC	0
Cooper's	MASC	0
Goshawk, Northern		0
Hawk, red-shouldered		0
Broad-winged		0
Red-tailed		0
Rough-legged		0
Eagle, Golden		0
Kestrel, American		0
Merlin		0
Falcon, Peregrine	MAE, FE	0

POTENTIAL AND RECORDED BIRD SPECIES

(From the 1992 ACEC Nomination Form of the "Lake Quinsigamond Aquifer Resource Area", recorded by the Forbush Bird Club in Worcester County)

Project No.: 16-16-7723
 Location: ACEC Nomination Area
 Comments: General site survey and field review.

COMMON NAME	STATUS	OCCURRENCE
GALLIFORMES		
Pheasant, Ring-necked		O
Grouse, Ruffed		O
Turkey, Wild		O
Bobwhite, Northern		O
GRUIFORMES		
Rail, Clapper		
Virginia		O
Moorhen, Common	MASC	O
Coot, American		O
CHARADRIIFORMES		
Plover, Black-bellied		O
Lesser, Golden		O
Semipalmated		O
Piping	MAT, FT	
Killdeer		◆
Yellowlegs, Greater		O
Lesser		O
Sandpiper, Solitary		O
Sandpiper, Spotted		O
Upland	MAE	O
Eskimo curlew	MAE, FE	
Turnstone, Ruddy		O
Sanderling		O
Sandpiper, Semipalmated		O
Least		O
White-rumped		O
Sandpiper, Stilt		O
Buff-breasted		O
Snipe, Common		O
Woodcock, American		O
Phalarope, Wilsons		O
Red-necked		O
Gull, Laughing		O
Bonaparte's		O
Ring-billed		O

POTENTIAL AND RECORDED BIRD SPECIES

(From the 1992 ACEC Nomination Form of the "Lake Quinsigamond Aquifer Resource Area", recorded by the Forbush Bird Club in Worcester County)

Project No.: 16-16-7723
 Location: ACEC Nomination Area
 Comments: General site survey and field review.

COMMON NAME	STATUS	OCCURRENCE
Herring		0
Iceland		0
Lesser Black-backed		0
Great Black-backed		0
Tern, Caspian		0
Roseate	MAE, FE	
Common	MASC	0
Arctic	MASC	
Least	MASC	
COLUMBIFORMES		
Dove, Rock		0
Mourning		0
CUCULIFORMES		
Cockoo, Black-billed		0
Yellow-billed		0
STRIGIFORMES		
Owl, Common Barn-	MASC	
Eastern Screech-		0
Great Horned		0
Barred		0
Long-eared	MASC	0
Short-eared	MAE	0
Northern Saw-whet		0
CAPRIMULGIFORMES		
Nighthawk, Common		0
APODIFORMES		
Swift, Chimney		0
Hummingbird, Ruby-throated		0
CORACIIFORMES		
Kingfisher, Belted		0
PICIFORMES		
Woodpecker, Red-headed		0
Red-billed		0
Sapsucker, Yellow-bellied		0
Woodpecker, Downy		◆
Hairy		0

POTENTIAL AND RECORDED BIRD SPECIES

(From the 1992 ACEC Nomination Form of the "Lake Quinsigamond Aquifer Resource Area", recorded by the Forbush Bird Club in Worcester County)

Project No.: 16-16-7723
 Location: ACEC Nomination Area
 Comments: General site survey and field review.

COMMON NAME	STATUS	OCCURRENCE
Flicker, Northern		O
Woodpecker, Pileated		O
PASSERIFORMES		
Flycatcher, Olive-sided		O
Pewee, Eastern Wood-		O
Flycatcher, Y-bellied		O
Acadian		O
Alder		O
Willow		O
Least		O
Empidonax, sp.		◆
Phoebe, Eastern		O
Flycatcher, Great Crested		O
Kingbird, Western		O
Eastern		O
Lark, Horned		O
Martin, Purple		O
Swallow, Tree		O
N. Rough-winged		O
Bank		O
Cliff		O
Barn		O
Jay, Blue		◆
Crow, American		◆
Raven, Common		O
Chickadee, Black-capped		◆
Titmouse, Tufted		O
Nuthatch, Red-breasted		O
White-breasted		O
Creeper, Brown		O
Wren, Carolina		O
House		O
Winter		O
Sedge	MAE	
Marsh		O
Kinglet, Golden-crowned		O

POTENTIAL AND RECORDED BIRD SPECIES

(From the 1992 ACEC Nomination Form of the "Lake Quinsigamond Aquifer Resource Area", recorded by the Forbush Bird Club in Worcester County)

Project No.: 16-16-7723
 Location: ACEC Nomination Area
 Comments: General site survey and field review.

COMMON NAME	STATUS	OCCURRENCE
Ruby-crowned		0
Gnatcatcher, Blue-gray		0
Bluebird, Eastern		0
Veery		0
Thrush, Gray-cheeked		0
Swainson's		0
Hermit		0
Wood		0
Robin, American		◆
Catbird, Gray		◆
Mockingbird, Northern		◆
Thrasher, Brown		0
Pipit, Water		0
Waxwing, Cedar		0
Shrike, Northern		0
Loggerhead	MAE	0
Starling, European		◆
Vireo, White-eved		0
Solitary		0
Yellow-throated		0
Warbling		0
Philadelphia		0
Red-eyed		0
Warbler, Blue-winged		0
Golden-winged	MAE	
Tennessee		0
Orange-crowned		0
Nashville		0
Parula, Northern	MAT	0
Warbler, Yellow		0
Chestnut-sided		0
Magnolia		0
Cape May		0
Black-throated Blue		0
Yellow-rumped		0
Black-throated Green		0

POTENTIAL AND RECORDED BIRD SPECIES

(From the 1992 ACEC Nomination Form of the "Lake Quinsigamond Aquifer Resource Area", recorded by the Forbush Bird Club in Worcester County)

Project No.: 16-16-7723
 Location: ACEC Nomination Area
 Comments: General site survey and field review.

COMMON NAME	STATUS	OCCURRENCE
Blackburnian		O
Pine		O
Prairie		O
Palm		O
Bay-breasted		O
Blackpoll	MASC	O
Black-and-white		O
Redstart, American		O
Warbler, Worm-eating		O
Ovenbird		O
Waterthrush, Northern		O
Louisiana		O
Warbler, Connecticut		O
Mourning	MASC	O
Yellowthroat, Common		O
Warbler, Hooded		O
Wilson's		O
Canada		O
Tanager, Scarlet		O
Cardinal, Northern		O
Grosbeak, Rose-breasted		O
Blue		O
Bunting, Indigo		O
Towhee, Rufous-sided		O
Sparrow, American Tree		O
Chipping		O
Field		O
Vesper		O
Savannah		O
Grasshopper	MASC	O
Henslow's	MAE	O
Fox		O
Song		◆
Lincoln's		O
Swamp		O
White-throated		O

POTENTIAL AND RECORDED BIRD SPECIES

(From the 1992 ACEC Nomination Form of the "Lake Quinsigamond Aquifer Resource Area", recorded by the Forbush Bird Club in Worcester County)

Project No.: 16-16-7723
Location: ACEC Nomination Area
Comments: General site survey and field review.

COMMON NAME	STATUS	OCCURRENCE
White-crowned		O
Junco, Dark-eyed		O
Longspur, Lapland		O
Bunting, Snow		O
Bobolink		O
Blackbird, Red-winged		◆
Meadowlark, Eastern		O
Blackbird, Rusty		O
Grackle, Common		O
Cowbird, Brown-headed		O
Oriole, Orchard		O
Northern		O
Grosbeak, Pine		O
Finch, Purple		O
House		O
Crossbill, Red		O
White-winged		O
Siskin, Pine		O
Goldfinch, American		O
Grosbeak, Evening		O
Sparrow, House		◆

MAE = Massachusetts endangered species

MAT = Massachusetts threatened species

MASC = Massachusetts special concern species

FE = Federally Endangered by the U.S. Fish and Wildlife Service

FT = Federally Threatened by the U.S. Fish and Wildlife Service

Massachusetts status based on January 1991 MNHESP list

Federal status is based on current (1991-1992) federal list

◆ = Species observed during site inspection(s)

O = Species which may utilize the on-site habitats based on the literature

Boldface Breeding bird in Massachusetts.

Chart adapted from Massachusetts Audubon Society Field Card.

POTENTIAL AND RECORDED MAMMAL SPECIES

(From the 1992 ACEC Nomination Form of the "Lake Quinsigamond Aquifer Resource Area", recorded by the Forbush Bird Club in Worcester County)

Project No.: 16-16-7723
 Location: ACEC Nomination Area
 Comments: General site survey and field review.

COMMON NAME	SCIENTIFIC NAME	STATUS	HABITAT USE
Virginia opossum	Didelphis virginiana		O
Northern short-tailed shrew	Blarina brevicauda		O
Hairy-tailed mole	Parascalops breweri		O
Little brown myotis	Myotis lucifugus		O
Bibrown bat	Eptesicus fuscus		O
Red bat	Lasiurus borealis		O
Eastern cottontail	Sylvilagus floridanus		O
Eastern chipmunk	Tamias striatus		◆
Woodchuck	Marmota monax		O
Gray squirrel	Sciurus carolinensis		◆
Northern flying squirrel	Glaucomys sabrinus macrotis		O
White-footed mouse	Peromyscus leucopus		O
Muskrat	Ondatra zibethicus		O
Norway rat	Rattus norvegicus		O
Meadow jumping mouse	Zapus hudsonius		O
Red fox	Vulpes vulpes		O
Raccoon	Procyon lotor		◆
Long-tailed weasel	Mustela frenata		O
Striped skunk	Mephitis mephitis		O
White-tailed deer	Odocoileus virginianus		O

Status:

Massachusetts status based on January 1990 MNHESP list
 Federal status is based on current (1991-1992) federal list
 MAE = Massachusetts endangered species
 MAT = Massachusetts threatened species
 MASC = Massachusetts special concern species
 FE = Federally Endangered by the U.S. Fish and Wildlife Service
 FT = Federally Threatened by the U.S. Fish and Wildlife Service

Habitat Use:

◆ Species observed during site inspection(s)
 O Species which may utilize the on-site habitats based on the literature (i.e., potential user)

POTENTIAL AND RECORDED REPTILE AND AMPHIBIAN SPECIES

(From the 1992 ACEC Nomination Form of the "Lake Quinsigamond Aquifer Resource Area", recorded by the Forbush Bird Club in Worcester County)

Project No.: 16-16-7723
 Location: ACEC Nomination Area
 Comments: General site survey and field review.

COMMON NAME	SCIENTIFIC NAME	STATUS	HABITAT USE
Spotted salamander	Ambystoma maculatum		O
Redback salamander	Plethodon cinereus		O
Eastern American toad	Bufo a. americanus		O
Northern spring peeper	Hyla c. crucifer		O
Gray treefrog	Hyla versicolor		O
Bullfrog	Rana catesbeiana		O
Green frog	Rana clamitans melanota		O
Wood frog	Rana sylvatica		O
Pickerel frog	Rana palustris		O
Common snapping turtle	Chelydra s. serpentina		O
Stinkpot	Sternotherus odoratus		O
Spotted turtle	Clemmys guttata	MASC	O
Wood turtle	Clemmys insculpta	MASC	O
Eastern box turtle	Terrapene c. carolina	MASC	O
Eastern Painted turtle	Chrysemys p. picta		O
Northern water snake	Nerodia s. sipedon		O
Northern brown snake	Storeria d. dekayi		O
Eastern ribbon snake	Thamnophis s. sauritus		O
Northern ringneck snake	Diadophis punctatus edwardsi		O
Northern black racer	Coluber c. constrictor		O

Status:

Massachusetts status based on January 1990 MNHESP list
 Federal status is based on current (1991-1992) federal list
 MAE = Massachusetts endangered species
 MAT = Massachusetts threatened species
 MASC = Massachusetts special concern species
 FE = Federally Endangered by the U.S. Fish and Wildlife Service
 FT = Federally Threatened by the U.S. Fish and Wildlife Service

Habitat Use:

◆ Species observed during site inspection(s)
 O Species which may utilize the on-site habitats based on the literature (i.e., potential user)

Appendix C - NHESP Species Fact Sheets

Blue-spotted Salamander
Orange Sallow Moth
Wood Turtle
Black Cohosh
Houghton's Flatsedge
Philadelphia Panic-grass
Vasey's Pondweed (No Fact Sheet Available from NHESP)

Massachusetts Cultural Resource Information System

MACRIS

MACRIS Search Results

Search Criteria: Town(s): Shrewsbury; Resource Type(s): Area, Building, Burial Ground, Object, Structure;

Date June 24, 2011

Inv. No.	Property Name	Street	Year
SRW.A	Old Mill Road - Elm Street Area		
SRW.B	Fairlawn		
SRW.C	Oak Street Area		
SRW.D	Shrewsbury Historic District		
SRW.E	Grafton State Hospital		
SRW.F	Massachusetts State Hospitals and State Schools		
SRW.908	Grafton State Hospital Ice Pond Complex		
SRW.909	Green Hill Find Spot 3		
SRW.910	Green Hill Shelter Boulder Site		
SRW.911	Green Street Culvert		
SRW.905	Milestone, 1767	Boston Post Rd	1767
SRW.15		336 Boston Tpk	1929
SRW.16		370 Boston Tpk	1926
SRW.14	Wheelock, Gershom House	265 Boylston St	1720
SRW.10	Shrewsbury Fire and Police Station	Church Rd	1927
SRW.800	Old Corner of the Mountain View Cemetery	Church Rd	1721
SRW.3	Shrewsbury First Congregational Church	1 Church Rd	1766
SRW.1	Sumner, Rev. Joseph House	5 Church Rd	1797
SRW.2	Brick School - Shrewsbury District #1 Schoolhouse	15 Church Rd	1830
SRW.17		26 Elm St	1922
SRW.18		48 Elm St	1927
SRW.19	Mason, Henry House	68-70 Elm St	1780
SRW.20	Harrington House	103 Elm St	1765
SRW.24	Carle, Harrison S. House	26 Gleason Rd	1917
SRW.21		78 Grove St	1920

SRW.58	Leoeuvre, Peter House	97 Grove St	1924
SRW.23		100 Grove St	1925
SRW.22	Leoeuvre, Peter House	101 Grove St	1929
SRW.60	Edgemere Diner	51 Hartford Pike	1950
SRW.900	I-290 Bridge over Quinsigamond Lake	Lake Ave, North	1969
SRW.25	Scandinavian Athletic Club House	432 Lake St	1920
SRW.26		466 Lake St	1860
SRW.27	Nelson, Sarah E. House	484 Lake St	1895
SRW.28	Nelson, Josiah House	543 Lake St	1820
SRW.29	Stratton, S. Edward House	549 Lake St	1895
SRW.30		556 Lake St	1900
SRW.12	Farrar, Capt. John - Pease Tavern	32 Main Circ	1784
SRW.902	Main Street Bridge over Lake Quinsigamond	Main St	1939
SRW.49		211-213 Main St	1920
SRW.50	Johnson, Zebediah House	239 Main St	1732
SRW.51	Fay, S. T. - Bond, Dolly House	285 Main St	1830
SRW.7	Howe Memorial Library	609 Main St	1903
SRW.8	Prudential Life Insurance Building	615 Main St	1957
SRW.9	Allen, Rev. George House	621 Main St	1818
SRW.11	Ward, Gen. Artemas Homestead	788 Main St	1727
SRW.31		257 Maple Ave	1929
SRW.32	Green, Hen - Worcester House	295 Maple Ave	1916
SRW.33	Chelmsford Ginger Ale Company	335 Maple Ave	1927
SRW.34	Stone, Isaac House	165 Oak St	1727
SRW.35		192 Oak St	1929
SRW.36		260B Oak St	1920
SRW.37		276 Oak St	1920
SRW.13	Shrewsbury District #5 Schoolhouse	2 Old Mill Rd	1828
SRW.38		87 Old Mill Rd	1918
SRW.39	Morrill, I. Atwood House	126 Old Mill Rd	1890
SRW.40	Harrington, Holloway House	136 Old Mill Rd	1800
SRW.41	Harrington, D. House	148 Old Mill Rd	1820
SRW.42	Wheelock, Gershom - Dewing, J. House	185 Old Mill Rd	1800
SRW.43	Brown, Ida J. House	213 Old Mill Rd	1919
SRW.44	Smith, J. House	223 Old Mill Rd	1835
SRW.45		Point Rock	1930
SRW.6	Stone, Jonas House	4 Prospect St	1822
SRW.4	Haven, Samuel House	7 Prospect St	1816
SRW.5	Slocum, Philo House	10 Prospect St	1806
SRW.46	Cushing, E. P. House	41 Rolfe Ave	1918
SRW.903	Route 20 Bridge over Flints Pond	Rt 20	1931
SRW.59	Dean, Balch Tavern	Rt 9	1740
SRW.901	Route 9 Bridge over Route 140	Rt 9	1930

SRW.47	Springer, F. A. House	35 Sias Ave	1919
SRW.48	Chilton House	32 Tatum Rd	1926
SRW.904	Milestone, 1767	West Main St	1767
SRW.52	Nurse, Joel - Prentiss, John House	307 West Main St	1806
SRW.53	Grafton State Hospital - Security Office	Westborough Rd	1975
SRW.54	Grafton State Hospital - Willow A	Westborough Rd	1910
SRW.55	Grafton State Hospital - Pines Cafeteria	Westborough Rd	1939
SRW.56	Grafton State Hospital - Pines Food Service	Westborough Rd	1916
SRW.57	Grafton State Hospital - Pines A	Westborough Rd	1908
SRW.801	Grafton State Hospital - Hillcrest Cemetery	Westborough Rd	1901
SRW.906	Grafton State Hospital - Water Tower	Westborough Rd	1903
SRW.907	Grafton State Hospital - Reservoir	Westborough Rd	1914

Appendix C – Privately-owned parcels with open space or recreation significance

Parcel ID	Street#	Street Name	Owner	Zone	LUC	Land Use Description	Total Acres	Gross Bld Area (sf)	Grade/Cond	Mgmt Agency	Rec Potential	Public Access	Grant accepted	Degree of Prot.
43 021000	570	South St	Zarette Francis P	A	201	Farm	65.00069	0		Private	Passive	No	No	48.41 acres permanent with CR to SVT
49 004000 61	166	Green St	Flynn Lawrence J & Ruth M	B	016	Mixed use house with chapter land	25.00	0		Private	Passive	No	No	Limited, RFR
50 003000 61	235	Green St	Swedberg Ralph R Jr	B	601	Chapter 61 Forest Land	41.29	0		Private	Passive	No	No	Limited, RFR
43 011000 61A	558 Rear	South St	Hook Peter R & Rosemary	B	713	Chapter 61A Field Crops	3.20	0		Private	Passive	No	No	Limited, RFR
43 012001 61A	140	Green St	Hook Carl L Jr & Margaret M	B	713	Chapter 61A Field Crops	71.76	0		Private	Passive	No	No	Limited, RFR
12 006000 61A	20R	High St	Daniels Barbara J & Bushey Robert D	A	717	Chapter 61A Productive Woodlands	5.70	0		Private	Passive	No	No	Limited, RFR
18 003000 61A	20	High St	Evergreen Realty Trust	A	717	Chapter 61A Productive Woodlands	16.92	2,908	A, Good	Private	Passive	No	No	Limited, RFR
18 004000 61A	271	Spring St	Marston William A & Marion J	A	717	Chapter 61A Productive Woodlands	32.27	0		Private	Passive	No	No	Limited, RFR
24 044000 61A	91	Walnut St	Paul Moalli Realty Trust	D	717	Chapter 61A Productive Woodlands	48.00	3,036	C+, Average	Private	Passive	No	No	Limited, RFR

Parcel ID	Street#	Street Name	Owner	Zone	LUC	Land Use Description	Total Acres	Gross Bld Area (sf)	Grade/Cond	Mgmt Agency	Rec Potential	Public Access	Grant accepted	Degree of Prot.
34 043000 61A	34	Cherry St	Gold Street Nominee Trust	C	718	Chapter 61A Pasture	1.69	0		Private	Passive	No	No	Limited, RFR
41 022000 61A	66	Gold St	Gold Street Nominee Trust	C	718	Chapter 61A Pasture	2.80	0	Average	Private	Passive	No	No	Limited, RFR
41 026000 61A	65	Gold St	Gold Street Nominee Trust	C	718	Chapter 61A Pasture	4.00	0	Average	Private	Passive	No	No	Limited, RFR
41 027000 61A	70	Cherry St	Gold Street Nominee Trust	C	718	Chapter 61A Pasture	24.24	0		Private	Passive	No	No	Limited, RFR
34 041000 61A	28	Cherry St	Gold Street Nominee Trust	J	720	Chapter 61A Non Productive Land	4.00	0		Private	Passive	No	No	Limited, RFR
34 050001 61A	59	Cherry St	Gold Street Nominee Trust	C	720	Chapter 61A Non Productive Land	9.87	0		Private	Passive	No	No	Limited, RFR
34 050003 61A	59 Rear	Cherry St	Gold Street Nominee Trust	C	720	Chapter 61A Non Productive Land	0.91	0		Private	Passive	No	No	Limited, RFR
41 060000 61A	39	Gold St	Gold Street Nominee Trust	C	720	Chapter 61A Non Productive Land	7.69	0		Private	Passive	No	No	Limited, RFR
05 007000 61B	32	Olde Colony Dr	Daniels Barbara J	C	801	Chapter 61B Hiking Trails	18.37	0		Private	Passive, Trails	Yes, \$	No	Limited, RFR
42 012000 61B	409	South St	Russell C Paul	J	801	Chapter 61B Hiking Trails	18.32	0		Private	Passive, Trails	Yes, \$	No	Limited, RFR

RFR = Right of First Refusal

Parcel ID	Street #	Street Name	Owner1	Zone	LU C	Land Use Description	Total Acres	Gross Bld Area (sf)	No./Type of Bldgs.	Grade/Cond	Mgmt Agency	Rec Potential	Public Access	Grant accepted	Degree of Prot.
46078000	432-438	Lake St	Scandinavian Athletic Club Inc	D	356	Membership organization, with event space ³ , a basketball court and a softball field	9.30	15,158	Club House, 2	C, Average	Priv. owner	Courts and fields	Yes, \$	No	None
33052005	405	Boston Tpke	Shindel Leonard R & Maxine D	I	370	AMF Town & Country Lanes	4.20	33,412	Bowling Alley, 1	C, Average	Priv. owner	Bowling	Yes, \$	No	None
52083001	590	Lake St	590 Lake Street Realty Trust	E	372	MSc Skate Park/Subliminal Skateboarding Park (indoor)	2.89	28,000	Bldg Fab, 2	C, Average	Priv. owner	Skating, skateboarding	Yes, \$	No	None
36005001	3	Tennis Dr	Shrewsbury Sports Center LLC	C	374	Shrewsbury Health & Racquet Club	9.06	87,308	Tennis Club, 1	C, Fair	Priv. owner	Fitness, racquet sports	Yes, \$	No	None
52082000	574	Lake St	MSF Realty LLC	E	376	Gymnastics Learning Center	5.50	16,204	Bldg Fab, 1	B, Good	Priv. owner	Fitness	Yes, \$	No	None
45077000	232	S Quinsigamond Ave	Tatassit Corp	E	383	Private Beach	0.92	5,363	Cottage, 2	D, Very Poor	Priv. owner	Swimming, boating, fishing	No	No	None
45078000	230	S Quinsigamond Ave	Tatassit Corp	E	383	Private Beach	0.08	0	0		Priv. owner	Swimming, boating, fishing	No	No	None
45079000	234	S Quinsigamond Ave	Tatassit Corp	E	383	Private Beach	0.50	9,312	Multi Family, 1	E, Delapidated	Priv. owner	Swimming, boating, fishing	No	No	None

Parcel ID	Street #	Street Name	Owner1	Zone	LU C	Land Use Description	Total Acres	Gross Bld Area (sf)	No./Type of Bldgs.	Grade/Cond	Mgmt Agency	Rec Potential	Public Access	Grant accepted	Degree of Prot.
18030000	974-1010	Main St	Ward Bruce B & Lucy H	B	384	Wards Hill Ski Area, Water Park & Lodge	44.00	6,439	Lodge, 1	C, Average	Priv. owner	Ski area, water park	Yes, \$	No	None
10051000	304	Boylston St	Shrews Sportsmens Club Inc	D	385	Private Rod and Gun Club	8.34	4,160	Club, 1	C, Average	Priv. owner	Shooting, archery, fishing	No	No	None

Appendix D - Publicly-owned parcels with open space or recreation significance

Parcel ID	Street #	Street Name	Owner1	Zone	LU C	Land Use Description	Total Acres	Gross Bld Area (sf)	No./ Type of Bldgs.	Grade/ Cond	Mgmt Agency	Rec Potential	Public Access	Grant Accepted?	Degree of Prot.
45001000	0	Lake Ave Worc.	Comm Of MA, Dept Of Con & Rec	E	910	State Park	2.48	0	0	Average	Div of State Parks & Rec	Swimming, Boating, Fishing	Yes		Perp.
57104001	30	Hartford Tpke	Comm Of MA, Dept Of Con & Rec	E	910	State Park, Oak Island Boat Ramp	6.62	0	0		Div of State Parks & Rec	Swimming, Boating, Fishing	Yes		Perp.
19066000	251	N Quinsigamond Ave	Comm Of MA, Dept Of Fish & Game	A	911	Wildlife Mgmt, Donohue Rowing Center	6.86	0	0		Div of Fisheries & Wildlife, Enviro Law Enf.	Swimming, Boating, Fishing	Yes		Perp.
05046000	315 Rear	Prospect St	Comm Of MA, Dept Of Con & Rec	D	915	Flood Control	12.32	0	0		Div. of Water Supply Prot, Off of Water Res.	Swimming, Boating, Fishing	Yes		Perp.
10198000	34	Hill St	Comm Of MA, Dept Of Con & Rec	A	915	Flood Control	1.21	0	0	Average	Div. of Water Supply Prot, Off of Water Res.	Swimming, Boating, Fishing	Yes		Perp.
10194000	0	Boylston St	Comm Of MA, Dept Of Con & Rec	D	919	Flood Control	0.08	0	0	Average	Div. of Water Supply Prot, Off	Swimming, Boating, Fishing	Yes		Perp.

Parcel ID	Street #	Street Name	Owner1	Zone	LU C	Land Use Description	Total Acres	Gross Bld Area (sf)	No./ Type of Bldgs.	Grade/ Cond	Mgmt Agency	Rec Potential	Public Access	Grant Accepted?	Degree of Prot.
											of Water Resources				
10195000	0	Boylston St	Comm Of MA, Dept Of Con & Rec	D	919	Flood Control	0.05	0	0	Average	Div. of Water Supply Prot, Off of Water Res.	Swimming, Boating, Fishing	Yes		Perp.
10196000	0	Boylston St	Comm Of MA, Dept Of Con & Rec	D	919	Flood Control	0.13	0	0	Average	Div. of Water Supply Prot, Off of Water Res.	Swimming, Boating, Fishing	Yes		Perp.
10197000	0	Boylston St	Comm Of MA, Dept Of Con & Rec	D	919	Flood Control	0.82	0	0	Average	Div. of Water Supply Prot, Off of Water Res.	Swimming, Boating, Fishing	Yes		Perp.
05045000	315	Prospect St	Comm Of MA, Dept Of Con & Rec	D	920	Flood Control	1.70	0	0		Div. of Water Supply Prot, Off of Water Res.	Swimming, Boating, Fishing	Yes		Perp.
10016000	33	Hill St	Comm Of MA, Dept Of Con & Rec	A	920	Flood Control	33.85	0	0		Div. of Water Supply Prot, Off of Water Res.	Swimming, Boating, Fishing	Yes		Perp.

Parcel ID	Street #	Street Name	Owner1	Zone	LU C	Land Use Description	Total Acres	Gross Bld Area (sf)	No./ Type of Bldgs.	Grade/ Cond	Mgmt Agency	Rec Potential	Public Access	Grant Accepted?	Degree of Prot.
10190000	50	Hill St	Comm Of MA, Dept Of Con & Rec	A	920	Flood Control	7.95	0	0		Div. of Water Supply Prot, Off of Water Res.	Swimming, Boating, Fishing	Yes		Perp.
10199000	0	Hill St	Comm Of MA, Dept Of Con & Rec	A	920	Flood Control	0.57	0	0		Div. of Water Supply Prot, Off of Water Res.	Swimming, Boating, Fishing	Yes		Perp.
10200000	0	Hill St	Comm Of MA, Dept Of Con & Rec	A	920	Flood Control	19.51	0	0		Div. of Water Supply Prot, Off of Water Res.	Swimming, Boating, Fishing	Yes		Perp.
11212000	83 Rear	Hill St	Comm Of MA, Dept Of Con & Rec	A	920	Flood Control	12.20	0	0		Div. of Water Supply Prot, Off of Water Res.	Swimming, Boating, Fishing	Yes		Perp.
11214000	83	Hill St	Comm Of MA, Dept Of Con & Rec	A	920	Flood Control	3.46	0	0		Div. of Water Supply Prot, Off of Water Res.	Swimming, Boating, Fishing	Yes		Perp.
50004000	0	Green St	Comm Of MA, Dept Of Con & Rec	A	920	Flood Control	5.27	0	0		Div. of Water Supply Prot, Off	Swimming, Boating, Fishing	Yes		Perp.

Parcel ID	Street #	Street Name	Owner1	Zone	LU C	Land Use Description	Total Acres	Gross Bld Area (sf)	No./ Type of Bldgs.	Grade/ Cond	Mgmt Agency	Rec Potential	Public Access	Grant Accepted?	Degree of Prot.
											of Water Res.				
5100000	0	Stringer Dam Rd	Comm Of MA, Dept Of Con & Rec	A	920	Flood Control	25.00	0	0		Div. of Water Supply Prot, Off of Water Res.	Swimming, Boating, Fishing	Yes		Perp.
5120900	0	Stringer Dam Rd	Comm Of MA, Dept Of Con & Rec	A	920	Flood Control	1.00	0	0		Div. of Water Supply Prot, Off of Water Res.	Swimming, Boating, Fishing	Yes		Perp.
02006000	134	Reservoir St	Northboro Town Of	B	980	Northboro, Public Water Supply Protection	4.00	0	0		Northboro Town of	Passive	No		Perp.
02006002	134	Reservoir St	Northboro Town Of	A	980	Northboro, Public Water Supply Protection	2.13	0	0		Northboro Town of	Passive	No		Perp.
02006003	134	Reservoir St	Northboro Town Of	B	980	Northboro, Public Water Supply Protection	2.99	0	0		Northboro Town of	Passive	No		Perp.
21001000	361	Main St	Worcester City Of	D	980	Land held by other towns, Vacant	74.92	0	0						Perp.
13070000	215&359	Holden St	Worcester City Of	J	392	Vacant Undevelopable Land	88.65	0	0						Perp.

Parcel ID	Street #	Street Name	Owner1	Zone	LU C	Land Use Description	Total Acres	Gross Bld Area (sf)	No./ Type of Bldgs.	Grade/ Cond	Mgmt Agency	Rec Potential	Public Access	Grant Accepted?	Degree of Prot.
			Dept Of Public Works			Accessory to Commercial parcel									
27001000	222	Maple Ave	Worcester City Campus Corp.	D	917	UMass Med Sch Off of Tech Mgmt	42.98	161,237	ReschDev, 8	A, Very Good	UMass	Passive uses on undeveloped portion	Limited	No	Limited
33082000	214	Lake St	Comm Of MA, Dept Of Dev Serv.		914	Glavin Regional Center, Worcester Reg Ctr for Children with Special Needs	120.83	90,000	School, 2	A+, Excellent	Dept of Dev. Serv.	Athletic Fields, Baseball fields	Yes	No	Limited
50002000	0	Green St	Comm Of MA, Div Of Cap. Asset Mgmt	B	914	Former Grafton State Hospital	79.11	0	1		Div. of Cap. Asset Mgmt.	Passive & Agriculture	Limited, SDP	No	Limited
50002100	249	Green St	Comm Of MA, Div Of Cap. Asset Mgmt	B	914	Former Grafton State Hospital	64.30	0	1		Div. of Cap. Asset Mgmt.	Passive & Agriculture	Limited, SDP	No	Limited
50002000	210	Green St	Comm Of MA, Div Of Cap. Asset Mgmt	B	914	Former Grafton State Hospital	9.63	0	1		Div. of Cap. Asset Mgmt.	Passive & Agriculture	Limited, SDP	No	Limited
55000500	0	Green St	Comm Of MA, Div Of Cap.	B	914	Former Grafton State Hospital	4.91	0	1		Div. of Cap. Asset	Passive & Agriculture	Limited, SDP	No	Limited

Parcel ID	Street #	Street Name	Owner1	Zone	LU C	Land Use Description	Total Acres	Gross Bld Area (sf)	No./Type of Bldgs.	Grade/Cond	Mgmt Agency	Rec Potential	Public Access	Grant Accepted?	Degree of Prot.
			Asset Mgmt								Mgmt.				

Town of Shrewsbury

Parcel ID	Street #	Street Name	Owner 1	Zone 1	LU C	Land Use Description	Total Acres	Gross Bld Area (sf)	No./Type of Bldgs.	Cond	Mgmt Agency	Rec Potential	Public Access	Article 97 Grant accepted	Degree of Protection
22016000	21	Boylston St	Shrewsbury Town of	D	953	Cemetery, Mountain View	18.00	0	0	Average	Cem. Com.	None	Yes	No	Protected Cem
16023000	33	Boylston St	Shrewsbury Town of	D	953	Cemetery, Mountain View	15.00	0	0	Average	Cem. Com.	None	Yes	No	Protected Cem
16024000	27	Boylston St	Shrewsbury Town of	D	930	Cemetery, Mountain View	4.89	0	0	Average	Cem. Com.	None	Yes	No	Protected Cem
31245000	130	Boston Tpke	Shrewsbury Town of	I	953	Cemetery, St. Anne's	1.98	0	0	Average	Cem. Com.	None	Yes	No	Protected Cem
22465000	539	Main St	Shrewsbury Town of	D	953	Cemetery	1.02	0	0	Average	Cem. Com.	None	Yes	No	Protected Cem
47008000	594	Grafton St	Shrewsbury Town of	D	953	Cemetery, South	0.68	0	0	Average	Cem. Com.	None	Yes	No	Protected Cem

Parcel ID	Street #	Street Name	Owner 1	Zone 1	LU C	Land Use Description	Total Acres	Gross Bld Area (sf)	No./Type of Bldgs.	Cond	Mgmt Agency	Rec Potential	Public Access	Article 97 Grant accepted	Degree of Protection
08010000	144	Sewall St	Shrewsbury Town of	B	932	Newton Pond	45.40	0	0	Average	Con. Com.	Yes, See text	Yes	No	Protected, Con Com
47013000	645	Grafton St	Shrewsbury Town of	B	932	Girl Scout Land Parcel 1	29.70	0	0		Con. Com.		Yes	?	Protected, Con Com
05011000	0	Prospect St	Shrewsbury Town of	A	930	Prospect Park	22.06	0	0	Average	Con. Com.		Yes	No	Protected, Con Com
09012006	169	Gulf St	Shrewsbury Town of	C	932	Slocum Meadow/Sylvan Homes	16.00	0	0	Average	Con. Com.		Yes	No	Protected, Con Com
10150000	6 Rear	Hemlock Cir	Shrewsbury Town of	D	932	Rawson Hill/Sylvan Homes	13.64	0	0	Average	Con. Com.		Yes	No	Protected, Con Com
47003004	60	Grove St	Shrewsbury Town of	C	932	Prospect Hill	13.50	0	0	Average	Con. Com.		Yes	No	Protected, Con Com
47003007	18 Rear	Grove St	Shrewsbury Town of	C	930	Camp Winnegan	11.07	0	0	Average	Con. Com.		Limited	No	Protected, Con Com
47003008	561	Grafton St	Shrewsbury Town of	B	932	Camp Winnegan	11.07	0	0	Average	Con. Com.		Limited	No	Protected, Con Com

Parcel ID	Street #	Street Name	Owner 1	Zone 1	LU C	Land Use Description	Total Acres	Gross Bld Area (sf)	No./Type of Bldgs.	Cond	Mgmt Agency	Rec Potential	Public Access	Article 97 Grant accepted	Degree of Protection
04020003	10	Rawson Pl	Shrewsbury Town of	D	932	Rawson Hill	10.12	0	0	Average	Con. Com.		Yes	No	Protected, Con Com
57104000	40	Hartford Tpke	Shrewsbury Town of	H	932	Oak Island	9.45	0	0		Con. Com.		Yes	No	Protected, Con Com
10015000	0	Boylston St	Shrewsbury Town of	D	932	Rawson Hill	8.90	0	0	Average	Con. Com.		Yes	No	Protected, Con Com
05005081	89	Reservoir St	Shrewsbury Town of	A	932	Brookridge project	7.82	0	0	Average	Con. Com.		Yes	No	Protected, Con Com
39202000	0	Jackson St	Shrewsbury Town of	E	932	Fairlawn Meadow	7.39	0	0	Average	Con. Com.		Yes	No	Protected, Con Com
46174000	349 Rear	S Quinsigamond Ave	Shrewsbury Town of	D	932	Vacant, Conservation	6.91	0	0	Average	Con. Com.		Yes	No	Protected, Con Com
05050000	83	Reservoir St	Shrewsbury Town of	A	932	Chamberlayne Woods	6.23	0	0		Con. Com.		Yes	No	Protected, Con Com
14015000	148	Holden St	Shrewsbury Town of	B	932	Vacant, Conservation	5.60	0	0	Average	Con. Com.				Protected, Con Com

Parcel ID	Street #	Street Name	Owner 1	Zone 1	LU C	Land Use Description	Total Acres	Gross Bld Area (sf)	No./Type of Bldgs.	Cond	Mgmt Agency	Rec Potential	Public Access	Article 97 Grant accepted	Degree of Protection
53083000	645 Rear	Grafton St	Shrewsbury Town of	B	932	Girl Scout Land Parcel 2	3.70	0	0	Average	Con. Com.				Protected, Con Com
53042000	785 Rear	Grafton St	Shrewsbury Town of	B	932	Vacant, Conservation	3.36	0	0		Con. Com.				Protected, Con Com
22379000	63 Rear	Francis Ave	Shrewsbury Town of	D	932	Vacant, Conservation	3.06	0	0	Average	Con. Com.				Protected, Con Com
38098000	32 Rear	Ridgeland Rd	Shrewsbury Town of	E	932	Vacant, Conservation	2.80	0	0		Con. Com.				Protected, Con Com
02009000	106R	Reservoir St	Shrewsbury Town of	A	932	Vacant, Conservation	2.41	0	0		Con. Com.				Protected, Con Com
39294014	6	Linda Cir	Shrewsbury Town of	D	932	Vacant, Conservation	2.40	0	0	Average	Con. Com.				Protected, Con Com
52090000	0	Beach Island	Shrewsbury Town of	E	932	Vacant, Conservation	2.37	0	0		Con. Com.				Protected, Con Com
29054015	39-41	Hunting Ave	Shrewsbury Town of	C	932	Vacant, Conservation	2.32	0	0		Con. Com.				Protected, Con Com

Parcel ID	Street #	Street Name	Owner 1	Zone 1	LU C	Land Use Description	Total Acres	Gross Bld Area (sf)	No./Type of Bldgs.	Cond	Mgmt Agency	Rec Potential	Public Access	Article 97 Grant accepted	Degree of Protection
52089000	0	Witchrock Island	Shrewsbury Town of	E	930	Vacant, Selectmen	2.07	0	0		Con. Com.				Protected, Con Com
39332000	476	Oak St	Shrewsbury Town of	D	932	Vacant, Conservation	1.75	0	0		Con. Com.				Protected, Con Com
29051000	111R	South St	Shrewsbury Town of	C	932	Vacant, Conservation	1.43	0	0	Average	Con. Com.				Protected, Con Com
39279000	9	Maury Ln	Shrewsbury Town of	D	932	Vacant, Conservation	1.10	0	0	Average	Con. Com.				Protected, Con Com
15005000	169R	Gulf St	Shrewsbury Town of	C	932	Vacant, Conservation	1.00	0	0		Con. Com.				Protected, Con Com
29054027	55	Hunting Ave	Shrewsbury Town of	C	930	Vacant, Selectmen	0.89	0	0		Con. Com.				Protected, Con Com
27192000	40-44	St James Rd	Shrewsbury Town of	D	932	Vacant, Conservation	0.54	0	0		Con. Com.				Protected, Con Com
02006001	0	Reservoir St	Shrewsbury Town of	I	932	Vacant, Conservation	0.50	0	0	Average	Con. Com.				Protected, Con Com

Parcel ID	Street #	Street Name	Owner 1	Zone 1	LU C	Land Use Description	Total Acres	Gross Bld Area (sf)	No./Type of Bldgs.	Cond	Mgmt Agency	Rec Potential	Public Access	Article 97 Grant accepted	Degree of Protection
45185002	33	Cedar Rd	Shrewsbury Town of	E	932	Vacant, Conservation	0.43	0	0		Con. Com.				Protected, Con Com
14036000	26-32	Shirley Ln	Shrewsbury Town of	B	932	Vacant, Conservation	0.42	0	0		Con. Com.				Protected, Con Com
14001000	148	Sewall St	Shrewsbury Town of	B	930	Vacant, Selectmen	0.37	0	0		Con. Com.				Protected, Con Com
08037001	16	Sewall Dr	Shrewsbury Town of	B	930	Vacant, Selectmen	0.32	0	0	Average	Con. Com.				Protected, Con Com
27382000	38	St James Rd	Shrewsbury Town of	D	932	Vacant, Conservation	0.29	0	0		Con. Com.				Protected, Con Com
14013001	5	Oval Dr	Shrewsbury Town of	B	932	Vacant, Conservation	0.27	0	0		Con. Com.				Protected, Con Com
10029000	230	Boylston St	Shrewsbury Town of	C	932	Vacant, Conservation	0.24	0	0		Con. Com.				Protected, Con Com
39021002	32	Ridgeland Rd	Shrewsbury Town of	E	932	Vacant, Conservation	0.19	0	0		Con. Com.				Protected, Con Com

Parcel ID	Street #	Street Name	Owner 1	Zone 1	LU C	Land Use Description	Total Acres	Gross Bld Area (sf)	No./Type of Bldgs.	Cond	Mgmt Agency	Rec Potential	Public Access	Article 97 Grant accepted	Degree of Protection
39 20100 0	29	Reed Rd	Shrewsbury Town of	E	932	Vacant, Conservation	0.17	0	0	Average	Con. Com.				Protected, Con Com
17 13200 0	805	Main St	Shrewsbury Town of	A	931	Dean Park	79.19	0	0	Average	Parks & Rec Dept.	Yes, See text	Yes	No	Protected, P&R
23 27200 0	44-60	Liberty Dr	Shrewsbury Town of	D	933	Eaton Pond Park/Golden Hill?	7.07	0	0	Average	Parks & Rec Dept.				Protected, P&R
23 25600 0	47	Main Blvd	Shrewsbury Town of	D	933	Eaton Pond Park/Golden Hill?	5.50	0	0	Average	Parks & Rec Dept.				Protected, P&R
26 11000 4	7	Minuteman Way	Shrewsbury Town of	C	930	Mill Pond Access	2.98	0	0		Parks & Rec Dept.				Protected, P&R
23 25000 0	45-53	General Ave	Shrewsbury Town of	D	933	Eaton Pond Park/Golden Hill?	2.30	0	0	Average	Parks & Rec Dept.				Protected, P&R
51 09800 0	33	Robertson Dr	Shrewsbury Town of	E	931	Edgemere Park	1.67	264	RecBld, 1	C+, Good	Parks & Rec Dept.				Protected, P&R
23 26700 0	18	Providence Ave	Shrewsbury Town of	D	930	Eaton Pond Park/Golden Hill?	0.83	0	0	Average	Parks & Rec Dept.				Protected, P&R

Parcel ID	Street #	Street Name	Owner 1	Zone 1	LU C	Land Use Description	Total Acres	Gross Bld Area (sf)	No./Type of Bldgs.	Cond	Mgmt Agency	Rec Potential	Public Access	Article 97 Grant accepted	Degree of Protection
23 24800 0	39-41	General Ave	Shrewsbury Town of	D	933	Eaton Pond Park/Golden Hill?	0.78	0	0	Average	Parks & Rec Dept.				Protected, P&R
23 24200 0	25	General Ave	Shrewsbury Town of	D	933	Eaton Pond Park/Golden Hill?	0.55	0	0	Average	Parks & Rec Dept.				Protected, P&R
23 27000 0	32	Liberty Dr	Shrewsbury Town of	D	933	Eaton Pond Park/Golden Hill?	0.55	0	0	Average	Parks & Rec Dept.				Protected, P&R
23 24900 0	43	General Ave	Shrewsbury Town of	D	933	Eaton Pond Park/Golden Hill?	0.39	0	0	Average	Parks & Rec Dept.				Protected, P&R
23 27100 0	34	Liberty Dr	Shrewsbury Town of	D	933	Eaton Pond Park/Golden Hill?	0.39	0	0	Average	Parks & Rec Dept.				Protected, P&R
23 24100 0	23	General Ave	Shrewsbury Town of	D	933	Eaton Pond Park/Golden Hill?	0.28	0	0	Average	Parks & Rec Dept.				Protected, P&R
23 26800 0	26 Rear	Liberty Dr	Shrewsbury Town of	D	933	Eaton Pond Park/Golden Hill?	0.28	0	0	Average	Parks & Rec Dept.				Protected, P&R
23 26900 0	28	Liberty Dr	Shrewsbury Town of	D	933	Eaton Pond Park/Golden Hill?	0.28	0	0	Average	Parks & Rec Dept.				Protected, P&R

Parcel ID	Street #	Street Name	Owner 1	Zone 1	LU C	Land Use Description	Total Acres	Gross Bld Area (sf)	No./Type of Bldgs.	Cond	Mgmt Agency	Rec Potential	Public Access	Article 97 Grant accepted	Degree of Protection
23255000	43	Main Blvd	Shrewsbury Town of	D	933	Eaton Pond Park/Golden Hill?	0.27	0	0	Average	Parks & Rec Dept.				Protected, P&R
23251000	4	Lincoln Ave	Shrewsbury Town of	D	933	Eaton Pond Park/Golden Hill?	0.11	0	0	Average	Parks & Rec Dept.				Protected, P&R
52181000	16-40	Arrowwood Dr	Shrewsbury Town of	C	930	Arrowwood Park	13.10	0	0		Parks & Rec Dept.	Yes, See Text	Yes	No	Protected, P&R
40058000	330	Oak St	Shrewsbury Town of	D	971	Utility Authority	29.81	0	0	Average	Water & Sewer Dept	Very Limited	Limited	No	Protected, W&S
39261000	350	Oak St	Shrewsbury Town of	D	971	Utility Authority	10.82	0	0	Average	Water & Sewer Dept	Very Limited	Limited	No	Protected, W&S
19167000	45	Main St	Shrewsbury Town of	B	934	Improved, Education	10.51	744	Pump Station, 1	C, Average	Water & Sewer Dept	Very Limited	Limited	No	Protected, W&S
40057000	321	Oak St	Shrewsbury Town of	E	971	Utility Authority	9.00	924	Pump Station, 1	C, Average	Water & Sewer Dept	Very Limited	Limited	No	Protected, W&S
19083000	262	N Quinsigamond Ave	Shrewsbury Town of	B	971	Utility Authority	6.91	357	Pump Station, 1	B, Good	Water & Sewer Dept	Very Limited	Limited	No	Protected, W&S

Parcel ID	Street #	Street Name	Owner 1	Zone 1	LU C	Land Use Description	Total Acres	Gross Bld Area (sf)	No./Type of Bldgs.	Cond	Mgmt Agency	Rec Potential	Public Access	Article 97 Grant accepted	Degree of Protection
29040005970	186	South St	Shrewsbury Town of	C	930	Vacant, Selectmen	6.88	0	0	Average	Water & Sewer Dept	Very Limited	Limited	No	Protected, W&S
34068000	0	South St	Shrewsbury Town of	C	971	Utility Authority	4.12	0	0	Average	Water & Sewer Dept	Very Limited	Limited	No	Protected, W&S
39293000	350	Oak St	Shrewsbury Town of	D	971	Utility Authority	4.00	0	0	Average	Water & Sewer Dept	Very Limited	Limited	No	Protected, W&S
14010000	178	Sewall St	Shrewsbury Town of	B	971	Utility Authority	3.05	378	Pump Station, 1	C, Average	Water & Sewer Dept	Very Limited	Limited	No	Protected, W&S
14060000	175	Sewall St	Shrewsbury Town of	B	971	Utility Authority	2.95	0	0	Average	Water & Sewer Dept	Very Limited	Limited	No	Protected, W&S
19075000	270	N Quinsigamond Ave	Shrewsbury Town of	B	971	Utility Authority	1.82	0	0	Average	Water & Sewer Dept	Very Limited	Limited	No	Protected, W&S
14011000	181	Sewall St	Shrewsbury Town of	B	971	Utility Authority	1.51	0	0	Average	Water & Sewer Dept	Very Limited	Limited	No	Protected, W&S
41015002	37	Gold St	Shrewsbury Town of	C	930	Vacant, Selectmen	1.04	924	Pump Station, 1	C, Average	Water & Sewer Dept	Very Limited	Limited	No	Protected, W&S

Parcel ID	Street #	Street Name	Owner 1	Zone 1	LU C	Land Use Description	Total Acres	Gross Bld Area (sf)	No./Type of Bldgs.	Cond	Mgmt Agency	Rec Potential	Public Access	Article 97 Grant accepted	Degree of Protection
290400005971	186	South St	Shrewsbury Town of	C	930	Vacant, Selectmen	1.00	0	0	Average	Water & Sewer Dept	Very Limited	Limited	No	Protected, W&S
16081000	125	Prospect St	Shrewsbury Town of	D	971	Utility Authority	1.00	0	Storage Tank, 1	C, Average	Water & Sewer Dept	Very Limited	Limited	No	Protected, W&S
19077000	0	Main St	Shrewsbury Town of	B	971	Utility Authority	0.92	0	0	Average	Water & Sewer Dept	Very Limited	Limited	No	Protected, W&S
40018000	38	Hillside Dr	Shrewsbury Town of	D	974	Vacant Utility Authority	0.86	0	0	Average	Water & Sewer Dept	Very Limited	Limited	No	Protected, W&S
09008125	35	Browning Rd	Shrewsbury Town of	C	971	Utility Authority	0.85	0	0	Average	Water & Sewer Dept	Very Limited	Limited	No	Protected, W&S
18029001	1020	Main St	Shrewsbury Town of	B	930	Vacant, Selectmen	0.60	0	0	Average	Water & Sewer Dept	Very Limited	Limited	No	Protected, W&S
10190001	60	Hill St	Shrewsbury Town of	A	971	Utility Authority	0.52	1,500	Pump Station, 1	B+, Average	Water & Sewer Dept	Very Limited	Limited	No	Protected, W&S
4000000	330	Oak St	Shrewsbury Town of	D	971	Utility Authority	0.50	0	0	Average	Water & Sewer Dept	Very Limited	Limited	No	Protected, W&S

Parcel ID	Street #	Street Name	Owner 1	Zone 1	LU C	Land Use Description	Total Acres	Gross Bld Area (sf)	No./Type of Bldgs.	Cond	Mgmt Agency	Rec Potential	Public Access	Article 97 Grant accepted	Degree of Protection
32611001	294	Maple Ave	Shrewsbury Town of	E	930	Vacant, Selectmen	0.48	1,488	Pump Station, 1	B+, Good	Water & Sewer Dept	Very Limited	Limited	No	Protected, W&S
40009000	3	Howe Ave	Shrewsbury Town of	D	971	Utility Authority	0.31	0	0	Average	Water & Sewer Dept	Very Limited	Limited	No	Protected, W&S
33045000	71	Oak St	Shrewsbury Town of	D	971	Utility Authority	0.28	156	Booster Stat, 1	C+, Good	Water & Sewer Dept	Very Limited	Limited	No	Protected, W&S
09003003	171	Gulf St	Shrewsbury Town of	C	930	Vacant, Selectmen	0.25	456	Booster Stat, 1	B+, Average	Water & Sewer Dept	Very Limited	Limited	No	Protected, W&S
45213000	1-5	Cedar Rd	Shrewsbury Town of	E	971	Utility Authority	0.25	924	Pump Station, 1	C, Average	Water & Sewer Dept	Very Limited	Limited	No	Protected, W&S
21229000	371	Main St	Shrewsbury Town of	D	971	Utility Authority	0.23	300	Pump Station, 1	C, Average	Water & Sewer Dept	Very Limited	Limited	No	Protected, W&S
14010001	174	Sewall St	Shrewsbury Town of	B	971	Utility Authority	0.18	4,554	Pump Station, 1	C, Average	Water & Sewer Dept	Very Limited	Limited	No	Protected, W&S
39154000	56	Rolfe Ave	Shrewsbury Town of	E	971	Utility Authority	0.18	1,200	Pump Station, 1	A+, Average	Water & Sewer Dept	Very Limited	Limited	No	Protected, W&S

Parcel ID	Street #	Street Name	Owner 1	Zone 1	LU C	Land Use Description	Total Acres	Gross Bld Area (sf)	No./Type of Bldgs.	Cond	Mgmt Agency	Rec Potential	Public Access	Article 97 Grant accepted	Degree of Protection
33079001	155 Rear	Oak St	Shrewsbury Town of	J	930	Vacant, Selectmen	0.13	828	Pump Station, 1	Excellent	Water & Sewer Dept	Very Limited	Limited	No	Protected, W&S
31071000	11	N Quinsigamond Ave	Shrewsbury Town of	I	930	Vacant, Selectmen	0.09	225	Pump Station, 1	C, Average	Water & Sewer Dept	Very Limited	Limited	No	Protected, W&S
02008000	108A	Reservoir St	Shrewsbury Town of	A	932	Vacant, Conservation	0.09	924	Pump Station, 1	C, Average	Water & Sewer Dept	Very Limited	Limited	No	Protected, W&S
08025000	138	Sewall St	Shrewsbury Town of	B	971	Utility Authority	0.08	0	Pump Station, 1	C, Average	Water & Sewer Dept	Very Limited	Limited	No	Protected, W&S
33036000	16	Kneeland St	Shrewsbury Town of	E	932	Vacant, Conservation	0.07	0	0	Average	Water & Sewer Dept	Very Limited	Limited	No	Protected, W&S
39331000	34	Ridgeland Rd	Shrewsbury Town of	E	971	Utility Authority	0.04	464	Pump Station, 1	C, Average	Water & Sewer Dept	Very Limited	Limited	No	Protected, W&S
19087000	114-124	Main St	Shrewsbury Town of	B	930	Vacant, Selectmen	0.02	0	0	Average	Water & Sewer Dept	Very Limited	Limited	No	Protected, W&S
19134000	64	Holden St	Shrewsbury Town of	B	934	Shrewsbury Senior High School	194.17	295,000	School, 1	A, Excellent	School Dept	Yes, See text	Yes	No	Limited MDP

Parcel ID	Street #	Street Name	Owner 1	Zone 1	LU C	Land Use Description	Total Acres	Gross Bld Area (sf)	No./Type of Bldgs.	Cond	Mgmt Agency	Rec Potential	Public Access	Article 97 Grant accepted	Degree of Protection
29065009	57	Floral St	Shrewsbury Town of	C	934	Floral Street School	38.62	138,852	School, 1	A, Excellent	School Dept	Yes, See text	Yes	No	Limited MDP
27085000	45	Oak St	Shrewsbury Town of	E	934	Oak Middle School	32.43	155,024	School, 1	A-, Excellent	School Dept	Yes, See text	Yes	No	Limited MDP
27093000	28	Sherwood Ave	Shrewsbury Town of	D	934	Sherwood Middle School	14.20	101,793	School, 1	A+, Average	School Dept	Yes, See text	Yes	No	Limited MDP
31132000	15	Parker Rd	Shrewsbury Town of	E	931	Parker Rd PreSchool, Shrewsbury Spec Ed. (North Shore School)	12.63	25,299	School, 1	B-, Good	School Dept	Yes, See text	Yes	No	Limited MDP
17148000	119	Spring St	Shrewsbury Town of	A	934	Spring Street School	11.70	54,727	School, 1	A, Average	School Dept	Yes, See text	Yes	No	Limited MDP
22158000	1-7	Maple Ave	Shrewsbury Town of	H	934	Beal Early Childhood Ctr.	3.86	35,695	School, 1	A-, Good	School Dept	Yes, See text	Yes	No	Limited MDP
38150000	9	May St	Shrewsbury Town of	E	930	Coolidge School Formerly Andrews Park	3.76	0	0	Average	School Dept	Yes, See text	Yes	No	Limited MDP
39325000	17	Florence St	Shrewsbury Town of	E	934	Calvin Coolidge School	2.98	50,929	School, 1	B+, Good	School Dept	Yes, See text	Yes	No	Limited MDP

Parcel ID	Street #	Street Name	Owner 1	Zone 1	LU C	Land Use Description	Total Acres	Gross Bld Area (sf)	No./Type of Bldgs.	Cond	Mgmt Agency	Rec Potential	Public Access	Article 97 Grant accepted	Degree of Protection
22 23900 0	62	Grafton St	Shrewsbury Town of	E	934	Walter J Paton School	1.52	43,767	School, 1	B+, Good	School Dept	Yes, See text	Yes	No	Limited MDP
27 08200 0	17-19	Sherwood Ave	Shrewsbury Town of	E	933	Vacant, Education	0.51	0	0		School Dept	Yes, See text	Yes	No	Limited MDP
22 46200 0	10	Boylston St	Shrewsbury Town of	D	933	Vacant, Education - Old High School	0.34	0	0		School Dept	Yes, See text	Yes	No	Limited MDP
23 10500 0	835	Main St	Shrewsbury Town of	D	931	Improved, Selectmen - School No. 2	0.24	9,696	Lodge, 1	B, Fair	School Dept	Yes, See text	Yes	No	Limited MDP
39 33000 0	34-38	Jordan Rd	Shrewsbury Town of	E	930	Coolidge School Formerly Andrews Park	0.19	0	0	Average	School Dept	Yes, See text	Yes	No	Limited MDP
22 46300 0	15	Church Rd	Shrewsbury Town of	D	934	Improved, Education - Brick School House	0.11	4,245	Building, 1	B, Average	School Dept	Yes, See text	Yes	No	Limited MDP
29 08700 0	56	Main Blvd	Shrewsbury Town of	D	934	Improved, Education	0.11	0	0	Average	School Dept	Yes, See text	Yes	No	Limited MDP
16 07200 0	65	Prospect St	Shrewsbury Town of	C	930	Vacant, Selectmen	70.71	0	0	Average	Bd of Selectmen	Unk.	Ltd.	No	Limited MDP

Parcel ID	Street #	Street Name	Owner 1	Zone 1	LU C	Land Use Description	Total Acres	Gross Bld Area (sf)	No./Type of Bldgs.	Cond	Mgmt Agency	Rec Potential	Public Access	Article 97 Grant accepted	Degree of Protection
42011000	384-386	South St	Shrewsbury Town of	J	930	Vacant, Selectmen	60.89	0	0		Bd of Selectmen	Unk.	Ltd.	No	Limited MDP
21032000	443R	Main St	Shrewsbury Town of	D	930	Vacant, Selectmen	49.95	0	0	Average	Bd of Selectmen	Unk.	Ltd.	No	Limited MDP
39110000	0	Reed Rd	Shrewsbury Town of	E	930	Vacant, Selectmen	45.18	0	0	Average	Bd of Selectmen	Unk.	Ltd.	No	Limited MDP
15007000	361 Rear	Main St	Shrewsbury Town of	D	930	Vacant, Selectmen	40.00	0	0		Bd of Selectmen	Unk.	Ltd.	No	Limited MDP
24001000	930	Main St	Shrewsbury Town of	D	930	Vacant, Selectmen	39.70	0	0		Bd of Selectmen	Unk.	Ltd.	No	Limited MDP
15004000	443R	Main St	Shrewsbury Town of	D	930	Vacant, Selectmen	30.00	0	0	Average	Bd of Selectmen	Unk.	Ltd.	No	Limited MDP
46077000	452	Lake St	Shrewsbury Town of	D	930	Vacant, Selectmen	29.50	0	0		Bd of Selectmen	Unk.	Ltd.	No	Limited MDP
46080000	430	Lake St	Shrewsbury Town of	D	930	Vacant, Selectmen	27.80	0	0		Bd of Selectmen	Unk.	Ltd.	No	Limited MDP

Parcel ID	Street #	Street Name	Owner 1	Zone 1	LU C	Land Use Description	Total Acres	Gross Bld Area (sf)	No./Type of Bldgs.	Cond	Mgmt Agency	Rec Potential	Public Access	Article 97 Grant accepted	Degree of Protection
37005000	419	Walnut St	Shrewsbury Town of	A	930	Vacant, Selectmen	24.70	0	0		Bd of Selectmen	Unk.	Ltd.	No	Limited MDP
23355000	48	Walnut St	Shrewsbury Town of	D	930	Vacant, Selectmen	24.00	0	0	Average	Bd of Selectmen	Unk.	Ltd.	No	Limited MDP
54012000	67	Stoney Hill Rd	Shrewsbury Town of	J	930	Vacant, Selectmen	23.14	0	0		Bd of Selectmen	Unk.	Ltd.	No	Limited MDP
44021000	656	South St	Shrewsbury Town of	A	930	Vacant, Selectmen	21.99	0	0		Bd of Selectmen	Unk.	Ltd.	No	Limited MDP
54009000	116	Stoney Hill Rd	Shrewsbury Town of	J	930	Vacant, Selectmen	21.28	0	0		Bd of Selectmen	Unk.	Ltd.	No	Limited MDP
261030004672	0	Pond View Dr	Shrewsbury Town of	D	930	Vacant, Selectmen	19.93	0	0		Bd of Selectmen	Unk.	Ltd.	No	Limited MDP
27391000	150	Maple Ave	Shrewsbury Town of	D	930	Vacant, Selectmen	19.70	0	0	Average	Bd of Selectmen	Unk.	Ltd.	No	Limited MDP
11009001	257	Prospect St	Shrewsbury Town of	D	930	Vacant, Selectmen	19.60	0	0		Bd of Selectmen	Unk.	Ltd.	No	Limited MDP

Parcel ID	Street #	Street Name	Owner 1	Zone 1	LU C	Land Use Description	Total Acres	Gross Bld Area (sf)	No./Type of Bldgs.	Cond	Mgmt Agency	Rec Potential	Public Access	Article 97 Grant accepted	Degree of Protection
24001008	946	Main St	Shrewsbury Town of	D	930	Vacant, Selectmen	19.60	0	0		Bd of Selectmen	Unk.	Ltd.	No	Limited MDP
46090000	81	Grove St	Shrewsbury Town of	C	930	Vacant, Selectmen	17.80	0	0		Bd of Selectmen	Unk.	Ltd.	No	Limited MDP
30023000	141	Walnut St	Shrewsbury Town of	D	930	Vacant, Selectmen	16.63	0	0		Bd of Selectmen	Unk.	Ltd.	No	Limited MDP
21014000	44	Westview Ave	Shrewsbury Town of	A	930	Vacant, Selectmen	15.76	0	0		Bd of Selectmen	Unk.	Ltd.	No	Limited MDP
10025000	220	Boylston St	Shrewsbury Town of	C	930	Vacant, Selectmen	15.35	0	0	Average	Bd of Selectmen	Unk.	Ltd.	No	Limited MDP
25047000	140	N Quinsigamond Ave	Shrewsbury Town of	B	930	Vacant, Selectmen	14.87	0	0	Average	Bd of Selectmen	Unk.	Ltd.	No	Limited MDP
50018000	25	Amherst Rd	Shrewsbury Town of	B	930	Vacant, Selectmen	14.52	0	0		Bd of Selectmen	Unk.	Ltd.	No	Limited MDP
39323000	0	Florence St	Shrewsbury Town of	E	930	Vacant, Selectmen	14.27	0	0		Bd of Selectmen	Unk.	Ltd.	No	Limited MDP

Parcel ID	Street #	Street Name	Owner 1	Zone 1	LU C	Land Use Description	Total Acres	Gross Bld Area (sf)	No./Type of Bldgs.	Cond	Mgmt Agency	Rec Potential	Public Access	Article 97 Grant accepted	Degree of Protection
32611000	290	Maple Ave	Shrewsbury Town of	E	930	Vacant, Selectmen	14.12	0	0		Bd of Selectmen	Unk.	Ltd.	No	Limited MDP
48009184	302	Cherry St	Shrewsbury Town of	J	930	Vacant, Selectmen	13.88	0	0		Bd of Selectmen	Unk.	Ltd.	No	Limited MDP
20023000	29-35	Ireta Rd	Shrewsbury Town of	B	930	Vacant, Selectmen	13.07	0	0		Bd of Selectmen	Unk.	Ltd.	No	Limited MDP
28252000	1	Edgewood Rd	Shrewsbury Town of	E	930	Vacant, Selectmen	11.89	0	0		Bd of Selectmen	Unk.	Ltd.	No	Limited MDP
35001000	200	South St	Shrewsbury Town of	C	930	Vacant, Selectmen	11.80	0	0		Bd of Selectmen	Unk.	Ltd.	No	Limited MDP
48022000	10 Rear	Rockwell Dr	Shrewsbury Town of	B	936	Vacant, Tax Title	10.71	0	0		Bd of Selectmen	Unk.	Ltd.	No	Limited MDP
25047001	32	Audubon Dr	Shrewsbury Town of	B	930	Vacant, Selectmen	9.29	0	0		Bd of Selectmen	Unk.	Ltd.	No	Limited MDP
32000007008	0	Elm St	Shrewsbury Town of	E	930	Vacant, Selectmen	9.28	0	0	Average	Bd of Selectmen	Unk.	Ltd.	No	Limited MDP

Parcel ID	Street #	Street Name	Owner 1	Zone 1	LU C	Land Use Description	Total Acres	Gross Bld Area (sf)	No./Type of Bldgs.	Cond	Mgmt Agency	Rec Potential	Public Access	Article 97 Grant accepted	Degree of Protection
26 26900 0	4	Willet Dr	Shrewsbury Town of	B	930	Vacant, Selectmen	8.07	0	0		Bd of Selectmen	Unk.	Ltd.	No	Limited MDP
54 01300 0	135	Stoney Hill Rd	Shrewsbury Town of	J	930	Vacant, Selectmen	7.51	0	0		Bd of Selectmen	Unk.	Ltd.	No	Limited MDP
43 01402 2	21 Rear	Brook St	Shrewsbury Town of	A	930	Vacant, Selectmen	7.30	0	1		Bd of Selectmen	Unk.	Ltd.	No	Limited MDP
28 32400 0	27	Melody Ln	Shrewsbury Town of	C	930	Vacant, Selectmen	6.95	0	0	Average	Bd of Selectmen	Unk.	Ltd.	No	Limited MDP
09 00600 0	31	Cypress Ave	Shrewsbury Town of	B	930	Vacant, Selectmen	6.50	0	0		Bd of Selectmen	Unk.	Ltd.	No	Limited MDP
52 07800 0	5	Nelson Point Rd	Shrewsbury Town of	E	930	Vacant, Selectmen	6.38	0	0		Bd of Selectmen	Unk.	Ltd.	No	Limited MDP
02 00500 0	64	Camelot Dr	Shrewsbury Town of	A	930	Vacant, Selectmen	6.29	0	0		Bd of Selectmen	Unk.	Ltd.	No	Limited MDP
42 00205 3	10	Thomas Farm Cir	Shrewsbury Town of	B	930	Vacant, Selectmen	6.25	0	0	Average	Bd of Selectmen	Unk.	Ltd.	No	Limited MDP

Parcel ID	Street #	Street Name	Owner 1	Zone 1	LU C	Land Use Description	Total Acres	Gross Bld Area (sf)	No./Type of Bldgs.	Cond	Mgmt Agency	Rec Potential	Public Access	Article 97 Grant accepted	Degree of Protection
30196000	10	Toblin Hill Dr	Shrewsbury Town of	C	930	Vacant, Selectmen	6.20	0	0		Bd of Selectmen	Unk.	Ltd.	No	Limited MDP
30023077	8-20	Hillando Dr	Shrewsbury Town of	D	930	Vacant, Selectmen	6.11	0	0		Bd of Selectmen	Unk.	Ltd.	No	Limited MDP
30197000	45	Toblin Hill Dr	Shrewsbury Town of	D	930	Vacant, Selectmen	5.96	0	0		Bd of Selectmen	Unk.	Ltd.	No	Limited MDP
48056000	40	Farmington Dr	Shrewsbury Town of	B	930	Vacant, Selectmen	5.89	0	0		Bd of Selectmen	Unk.	Ltd.	No	Limited MDP
46223000	409	Lake St	Shrewsbury Town of	C	930	Vacant, Selectmen	5.74	0	0		Bd of Selectmen	Unk.	Ltd.	No	Limited MDP
04015000	14-16	Colonial Dr	Shrewsbury Town of	B	930	Vacant, Selectmen	5.39	0	0		Bd of Selectmen	Unk.	Ltd.	No	Limited MDP
10024000	40	Hill St	Shrewsbury Town of	D	930	Vacant, Selectmen	5.36	0	0		Bd of Selectmen	Unk.	Ltd.	No	Limited MDP
23440000	48	Park St	Shrewsbury Town of	D	930	Vacant, Selectmen	5.11	0	0	Average	Bd of Selectmen	Unk.	Ltd.	No	Limited MDP

Parcel ID	Street #	Street Name	Owner 1	Zone 1	LU C	Land Use Description	Total Acres	Gross Bld Area (sf)	No./Type of Bldgs.	Cond	Mgmt Agency	Rec Potential	Public Access	Article 97 Grant accepted	Degree of Protection
45210000	269	S Quinsigamond Ave	Shrewsbury Town of	E	930	Vacant, Selectmen	4.96	0	0		Bd of Selectmen	Unk.	Ltd.	No	Limited MDP
14069000	31 Rear	Cypress Ave	Shrewsbury Town of	B	930	Vacant, Selectmen	4.90	0	0		Bd of Selectmen	Unk.	Ltd.	No	Limited MDP
25028000	248	N Quinsigamond Ave	Shrewsbury Town of	B	930	Vacant, Selectmen	4.84	0	0	Average	Bd of Selectmen	Unk.	Ltd.	No	Limited MDP
20023081	9	Thestland Dr	Shrewsbury Town of	B	930	Vacant, Selectmen	4.56	0	0		Bd of Selectmen	Unk.	Ltd.	No	Limited MDP
44006001	58	Brook St	Shrewsbury Town of	D	930	Vacant, Selectmen	4.42	0	0	Average	Bd of Selectmen	Unk.	Ltd.	No	Limited MDP
41006002	8	Jane St	Shrewsbury Town of	C	930	Vacant, Selectmen	4.39	0	1		Bd of Selectmen	Unk.	Ltd.	No	Limited MDP
41076000	366	Grafton St	Shrewsbury Town of	C	930	Vacant, Selectmen	4.37	0	0		Bd of Selectmen	Unk.	Ltd.	No	Limited MDP
20026000	30-36	Ireta Rd	Shrewsbury Town of	D	930	Vacant, Selectmen	4.32	0	0		Bd of Selectmen	Unk.	Ltd.	No	Limited MDP

Parcel ID	Street #	Street Name	Owner 1	Zone 1	LU C	Land Use Description	Total Acres	Gross Bld Area (sf)	No./Type of Bldgs.	Cond	Mgmt Agency	Rec Potential	Public Access	Article 97 Grant accepted	Degree of Protection
39328000	0	Jordan Rd	Shrewsbury Town of	E	930	Vacant, Selectmen	3.70	0	0	Average	Bd of Selectmen	Unk.	Ltd.	No	Limited MDP
26173000	55	Odonnell Ave	Shrewsbury Town of	B	930	Vacant, Selectmen	3.68	0	0		Bd of Selectmen	Unk.	Ltd.	No	Limited MDP
11216000	27	Morningside Dr	Shrewsbury Town of	C	930	Vacant, Selectmen	3.61	0	0		Bd of Selectmen	Unk.	Ltd.	No	Limited MDP
26253000	70	Odonnell Ave	Shrewsbury Town of	B	930	Vacant, Selectmen	3.58	0	0		Bd of Selectmen	Unk.	Ltd.	No	Limited MDP
05006000	25R	Carter Rd	Shrewsbury Town of	A	930	Vacant, Selectmen	3.52	0	0		Bd of Selectmen	Unk.	Ltd.	No	Limited MDP
11009000	253	Prospect St	Shrewsbury Town of	D	930	Vacant, Selectmen	3.13	0	0		Bd of Selectmen	Unk.	Ltd.	No	Limited MDP
41012000	375	Grafton St	Shrewsbury Town of	C	930	Vacant, Selectmen	3.02	0	0		Bd of Selectmen	Unk.	Ltd.	No	Limited MDP
26235000	54	Odonnell Ave	Shrewsbury Town of	B	930	Vacant, Selectmen	2.83	0	0		Bd of Selectmen	Unk.	Ltd.	No	Limited MDP

Parcel ID	Street #	Street Name	Owner 1	Zone 1	LU C	Land Use Description	Total Acres	Gross Bld Area (sf)	No./Type of Bldgs.	Cond	Mgmt Agency	Rec Potential	Public Access	Article 97 Grant accepted	Degree of Protection
28 23608 6	11	Weagle Farm Rd	Shrewsbury Town of	C	930	Vacant, Selectmen	2.81	0	0		Bd of Selectmen	Unk.	Ltd.	No	Limited MDP
47 10400 0	27	Hemingway St	Shrewsbury Town of	C	930	Vacant, Selectmen	2.74	0	0		Bd of Selectmen	Unk.	Ltd.	No	Limited MDP
17 09400 0	121	Spring St	Shrewsbury Town of	A	930	Vacant, Selectmen	2.69	0	0	Average	Bd of Selectmen	Unk.	Ltd.	No	Limited MDP
25 03600 0	210	N Quinsigamond Ave	Shrewsbury Town of	B	930	Vacant, Selectmen	2.65	0	0	Average	Bd of Selectmen	Unk.	Ltd.	No	Limited MDP
46 22500 0	10	Elliot Cir	Shrewsbury Town of	C	930	Vacant, Selectmen	2.59	0	0		Bd of Selectmen	Unk.	Ltd.	No	Limited MDP
25 00200 0	217	N Quinsigamond Ave	Shrewsbury Town of	B	930	Vacant, Selectmen	2.50	0	0		Bd of Selectmen	Unk.	Ltd.	No	Limited MDP
12 00504 1	11	Blackthorn Rd	Shrewsbury Town of	A	930	Vacant, Selectmen	2.38	0	0		Bd of Selectmen	Unk.	Ltd.	No	Limited MDP
28 23610 7	29	Stonybrook Ln	Shrewsbury Town of	D	930	Vacant, Selectmen	2.36	0	1		Bd of Selectmen	Unk.	Ltd.	No	Limited MDP

Parcel ID	Street #	Street Name	Owner 1	Zone 1	LU C	Land Use Description	Total Acres	Gross Bld Area (sf)	No./Type of Bldgs.	Cond	Mgmt Agency	Rec Potential	Public Access	Article 97 Grant accepted	Degree of Protection
26 10300 04673	0	Pond View Dr	Shrewsbury Town of	D	930	Vacant, Selectmen	2.30	0	0		Bd of Selectmen	Unk.	Ltd.	No	Limited MDP
10 03102 7	200	Boylston St	Shrewsbury Town of	C	930	Vacant, Selectmen	2.29	0	0	Average	Bd of Selectmen	Unk.	Ltd.	No	Limited MDP
32 01600 0	63-78	Oregon Ave	Shrewsbury Town of	E	930	Vacant, Selectmen	2.27	0	0	Average	Bd of Selectmen	Unk.	Ltd.	No	Limited MDP
42 00700 0	9	Rockwell Dr	Shrewsbury Town of	B	930	Vacant, Selectmen	2.26	0	0		Bd of Selectmen	Unk.	Ltd.	No	Limited MDP
04 02100 7	12	Colonial Way	Shrewsbury Town of	B	930	Vacant, Selectmen	2.20	0	0		Bd of Selectmen	Unk.	Ltd.	No	Limited MDP
42 00205 2	1	Shearson Dr	Shrewsbury Town of	B	930	Vacant, Selectmen	2.20	0	0	Average	Bd of Selectmen	Unk.	Ltd.	No	Limited MDP
24 00101 0	30	Oak Ridge Way	Shrewsbury Town of	D	930	Vacant, Selectmen	2.11	0	0		Bd of Selectmen	Unk.	Ltd.	No	Limited MDP
52 05500 0 10961	0	Nelson Point Rd	Shrewsbury Town of	E	930	Vacant, Selectmen	2.08	0	0	Average	Bd of Selectmen	Unk.	Ltd.	No	Limited MDP

Parcel ID	Street #	Street Name	Owner 1	Zone 1	LU C	Land Use Description	Total Acres	Gross Bld Area (sf)	No./Type of Bldgs.	Cond	Mgmt Agency	Rec Potential	Public Access	Article 97 Grant accepted	Degree of Protection
36071000	850	Boston Tpke	Shrewsbury Town of	J	930	Vacant, Selectmen	2.01	0	0		Bd of Selectmen	Unk.	Ltd.	No	Limited MDP
41073000	54	Hemingway St	Shrewsbury Town of	C	930	Vacant, Selectmen	1.95	0	0		Bd of Selectmen	Unk.	Ltd.	No	Limited MDP
25047002	160	N Quinsigamond Ave	Shrewsbury Town of	B	930	Vacant, Selectmen	1.95	0	0		Bd of Selectmen	Unk.	Ltd.	No	Limited MDP
43001010	804	Hartford Tpke	Shrewsbury Town of	I	930	Vacant, Selectmen	1.83	0	0	Average	Bd of Selectmen	Unk.	Ltd.	No	Limited MDP
05005063	6	Keyes House Rd	Shrewsbury Town of	A	930	Vacant, Selectmen	1.80	0	0		Bd of Selectmen	Unk.	Ltd.	No	Limited MDP
46039000	393	S Quinsigamond Ave	Shrewsbury Town of	D	930	Vacant, Selectmen	1.76	0	0		Bd of Selectmen	Unk.	Ltd.	No	Limited MDP
34070107	50	Lamplighter Dr	Shrewsbury Town of	C	930	Vacant, Selectmen	1.69	0	0		Bd of Selectmen	Unk.	Ltd.	No	Limited MDP
39210001	0	Florence St	Shrewsbury Town of	E	930	Vacant, Selectmen	1.66	0	0	Average	Bd of Selectmen	Unk.	Ltd.	No	Limited MDP

Parcel ID	Street #	Street Name	Owner 1	Zone 1	LU C	Land Use Description	Total Acres	Gross Bld Area (sf)	No./Type of Bldgs.	Cond	Mgmt Agency	Rec Potential	Public Access	Article 97 Grant accepted	Degree of Protection
05003000	348	Prospect St	Shrewsbury Town of	C	930	Vacant, Selectmen	1.65	0	0		Bd of Selectmen	Unk.	Ltd.	No	Limited MDP
30144000	17	Hillando Dr	Shrewsbury Town of	D	930	Vacant, Selectmen	1.56	0	0		Bd of Selectmen	Unk.	Ltd.	No	Limited MDP
12002000	219	North St	Shrewsbury Town of	A	930	Vacant, Selectmen	1.55	0	0		Bd of Selectmen	Unk.	Ltd.	No	Limited MDP
14019000	157	Holden St	Shrewsbury Town of	B	930	Vacant, Selectmen	1.53	0	0	Average	Bd of Selectmen	Unk.	Ltd.	No	Limited MDP
43041000	20	Tralee Ln	Shrewsbury Town of	A	930	Vacant, Selectmen	1.50	0	1		Bd of Selectmen	Unk.	Ltd.	No	Limited MDP
38103000	18	Roberts St	Shrewsbury Town of	E	930	Vacant, Selectmen	1.49	0	0	Average	Bd of Selectmen	Unk.	Ltd.	No	Limited MDP
12005000	10	Blackthorn Rd	Shrewsbury Town of	A	930	Vacant, Selectmen	1.48	0	0		Bd of Selectmen	Unk.	Ltd.	No	Limited MDP
28006009	7 Rear	Westport Cir	Shrewsbury Town of	D	930	Vacant, Selectmen	1.44	0	0		Bd of Selectmen	Unk.	Ltd.	No	Limited MDP

Parcel ID	Street #	Street Name	Owner 1	Zone 1	LU C	Land Use Description	Total Acres	Gross Bld Area (sf)	No./Type of Bldgs.	Cond	Mgmt Agency	Rec Potential	Public Access	Article 97 Grant accepted	Degree of Protection
29360052	57OS	Trowbridge Ln	Shrewsbury Town of	D	930	Vacant, Selectmen	1.44	0	0		Bd of Selectmen	Unk.	Ltd.	No	Limited MDP
43001009	802	Hartford Tpke	Shrewsbury Town of	E	930	Vacant, Selectmen	1.41	0	0	Average	Bd of Selectmen	Unk.	Ltd.	No	Limited MDP
52055003	500	Lake St	Shrewsbury Town of	E	930	Vacant, Selectmen	1.41	0	0		Bd of Selectmen	Unk.	Ltd.	No	Limited MDP
41048000	10	Rockwell Dr	Shrewsbury Town of	B	930	Vacant, Selectmen	1.36	0	0		Bd of Selectmen	Unk.	Ltd.	No	Limited MDP
46224000	80 Rear	Grove St	Shrewsbury Town of	C	930	Vacant, Selectmen	1.29	0	0		Bd of Selectmen	Unk.	Ltd.	No	Limited MDP
27313000	38R	Hapgood Way	Shrewsbury Town of	D	930	Vacant, Selectmen	1.19	0	0		Bd of Selectmen	Unk.	Ltd.	No	Limited MDP
50019000	26	Amherst Rd	Shrewsbury Town of	B	930	Vacant, Selectmen	1.18	0	0		Bd of Selectmen	Unk.	Ltd.	No	Limited MDP
25003000	223	N Quinsigamond Ave	Shrewsbury Town of	B	930	Vacant, Selectmen	1.17	0	0		Bd of Selectmen	Unk.	Ltd.	No	Limited MDP

Parcel ID	Street #	Street Name	Owner 1	Zone 1	LU C	Land Use Description	Total Acres	Gross Bld Area (sf)	No./Type of Bldgs.	Cond	Mgmt Agency	Rec Potential	Public Access	Article 97 Grant accepted	Degree of Protection
41012003	369	Grafton St	Shrewsbury Town of	C	930	Vacant, Selectmen	1.17	0	0		Bd of Selectmen	Unk.	Ltd.	No	Limited MDP
34053107	9	Thorning Dr	Shrewsbury Town of	C	930	Vacant, Selectmen	1.14	0	0		Bd of Selectmen	Unk.	Ltd.	No	Limited MDP
47103000	28	Hemingway St	Shrewsbury Town of	C	930	Vacant, Selectmen	1.07	0	0		Bd of Selectmen	Unk.	Ltd.	No	Limited MDP
41012008	349	Grafton St	Shrewsbury Town of	C	930	Vacant, Selectmen	1.06	0	0		Bd of Selectmen	Unk.	Ltd.	No	Limited MDP
32037000	2-10	Avon Ave	Shrewsbury Town of	E	930	Vacant, Selectmen	1.04	0	0		Bd of Selectmen	Unk.	Ltd.	No	Limited MDP
23093000	8	Warren St	Shrewsbury Town of	E	930	Vacant, Selectmen	1.03	0	0		Bd of Selectmen	Unk.	Ltd.	No	Limited MDP
27260000	30	Spruce St	Shrewsbury Town of	D	930	Vacant, Selectmen	1.01	0	0	Average	Bd of Selectmen	Unk.	Ltd.	No	Limited MDP
51002000	0	Drake Is	Shrewsbury Town of	E	930	Vacant, Selectmen	1.00	0	0	Average	Bd of Selectmen	Unk.	Ltd.	No	Limited MDP

Parcel ID	Street #	Street Name	Owner 1	Zone 1	LU C	Land Use Description	Total Acres	Gross Bld Area (sf)	No./Type of Bldgs.	Cond	Mgmt Agency	Rec Potential	Public Access	Article 97 Grant accepted	Degree of Protection
26018001	140	Old Mill Rd	Shrewsbury Town of	E	930	Vacant, Selectmen	0.99	0	0		Bd of Selectmen	Unk.	Ltd.	No	Limited MDP
26112000	216	Old Mill Rd	Shrewsbury Town of	D	930	Vacant, Selectmen	0.91	0	0		Bd of Selectmen	Unk.	Ltd.	No	Limited MDP
45189000	40	Grace Ave	Shrewsbury Town of	E	930	Vacant, Selectmen	0.88	0	0		Bd of Selectmen	Unk.	Ltd.	No	Limited MDP
49009001	381	Cherry St	Shrewsbury Town of	B	930	Vacant, Selectmen	0.88	0	1		Bd of Selectmen	Unk.	Ltd.	No	Limited MDP
26003000	67	Odonnell Ave	Shrewsbury Town of	B	930	Vacant, Selectmen	0.83	0	0		Bd of Selectmen	Unk.	Ltd.	No	Limited MDP
17158012	11R	Fieldstone Dr	Shrewsbury Town of	A	930	Vacant, Selectmen	0.82	0	0		Bd of Selectmen	Unk.	Ltd.	No	Limited MDP
51160000	1	Sunset Ln	Shrewsbury Town of	E	930	Vacant, Selectmen	0.81	0	0	Average	Bd of Selectmen	Unk.	Ltd.	No	Limited MDP
32360000	16	Wolcott Rd	Shrewsbury Town of	E	930	Vacant, Selectmen	0.76	0	0		Bd of Selectmen	Unk.	Ltd.	No	Limited MDP

Parcel ID	Street #	Street Name	Owner 1	Zone 1	LU C	Land Use Description	Total Acres	Gross Bld Area (sf)	No./Type of Bldgs.	Cond	Mgmt Agency	Rec Potential	Public Access	Article 97 Grant accepted	Degree of Protection
42002054	39	Thomas Farm Cir	Shrewsbury Town of	B	930	Vacant, Selectmen	0.75	0	0	Average	Bd of Selectmen	Unk.	Ltd.	No	Limited MDP
38031000	122	S Quinsigamond Ave	Shrewsbury Town of	E	930	Vacant, Selectmen	0.75	0	0		Bd of Selectmen	Unk.	Ltd.	No	Limited MDP
28248000	37	Farview Ave	Shrewsbury Town of	D	930	Vacant, Selectmen	0.72	0	0		Bd of Selectmen	Unk.	Ltd.	No	Limited MDP
35016000	795	Boston Tpke	Shrewsbury Town of	J	930	Vacant, Selectmen	0.69	0	0	Average	Bd of Selectmen	Unk.	Ltd.	No	Limited MDP
35057000	2	Brentwood Dr	Shrewsbury Town of	C	930	Vacant, Selectmen	0.69	0	0		Bd of Selectmen	Unk.	Ltd.	No	Limited MDP
45173003	507	Oak St	Shrewsbury Town of	E	930	Vacant, Selectmen	0.68	0	0		Bd of Selectmen	Unk.	Ltd.	No	Limited MDP
10024014	36	Hill St	Shrewsbury Town of	D	930	Vacant, Selectmen	0.64	0	0		Bd of Selectmen	Unk.	Ltd.	No	Limited MDP
32282000	15	Beverly Rd	Shrewsbury Town of	E	930	Vacant, Selectmen	0.64	0	0		Bd of Selectmen	Unk.	Ltd.	No	Limited MDP

Parcel ID	Street #	Street Name	Owner 1	Zone 1	LU C	Land Use Description	Total Acres	Gross Bld Area (sf)	No./Type of Bldgs.	Cond	Mgmt Agency	Rec Potential	Public Access	Article 97 Grant accepted	Degree of Protection
26161103	23	Minuteman Way	Shrewsbury Town of	C	930	Vacant, Selectmen	0.63	0	0	Average	Bd of Selectmen	Unk.	Ltd.	No	Limited MDP
48022004	29	Rockwell Dr	Shrewsbury Town of	B	930	Vacant, Selectmen	0.59	0	0		Bd of Selectmen	Unk.	Ltd.	No	Limited MDP
26162000	33	Odonnell Ave	Shrewsbury Town of	B	930	Vacant, Selectmen	0.58	0	0		Bd of Selectmen	Unk.	Ltd.	No	Limited MDP
32189000	30-40	Everett Ave	Shrewsbury Town of	E	930	Vacant, Selectmen	0.54	0	0		Bd of Selectmen	Unk.	Ltd.	No	Limited MDP
26270000	29	Odonnell Ave	Shrewsbury Town of	B	930	Vacant, Selectmen	0.53	0	0		Bd of Selectmen	Unk.	Ltd.	No	Limited MDP
40030010	18	Latura St	Shrewsbury Town of	D	930	Vacant, Selectmen	0.52	0	0		Bd of Selectmen	Unk.	Ltd.	No	Limited MDP
10012001	173	Boylston St	Shrewsbury Town of	C	930	Vacant, Selectmen	0.51	0	0	Average	Bd of Selectmen	Unk.	Ltd.	No	Limited MDP
23075001	4	Warren St	Shrewsbury Town of	D	931	Improved, Selectmen	0.50	0	0		Bd of Selectmen	Unk.	Ltd.	No	Limited MDP

Parcel ID	Street #	Street Name	Owner 1	Zone 1	LU C	Land Use Description	Total Acres	Gross Bld Area (sf)	No./Type of Bldgs.	Cond	Mgmt Agency	Rec Potential	Public Access	Article 97 Grant accepted	Degree of Protection
32621000	9	Ravine St	Shrewsbury Town of	E	930	Vacant, Selectmen	0.48	0	0	Average	Bd of Selectmen	Unk.	Ltd.	No	Limited MDP
41012004	371	Grafton St	Shrewsbury Town of	C	930	Vacant, Selectmen	0.47	0	0		Bd of Selectmen	Unk.	Ltd.	No	Limited MDP
54011000	5	Quail Hollow Dr	Shrewsbury Town of	J	930	Vacant, Selectmen	0.47	0	0		Bd of Selectmen	Unk.	Ltd.	No	Limited MDP
27295000	37-39	St James Rd	Shrewsbury Town of	D	930	Vacant, Selectmen	0.46	0	0		Bd of Selectmen	Unk.	Ltd.	No	Limited MDP
20023082	46	Ireta Rd	Shrewsbury Town of	B	930	Vacant, Selectmen	0.44	0	0		Bd of Selectmen	Unk.	Ltd.	No	Limited MDP
26161106	19	Minuteman Way	Shrewsbury Town of	C	930	Vacant, Selectmen	0.43	0	0	Average	Bd of Selectmen	Unk.	Ltd.	No	Limited MDP
39200000	8	Ridgeway Rd	Shrewsbury Town of	E	930	Vacant, Selectmen	0.43	0	0	Average	Bd of Selectmen	Unk.	Ltd.	No	Limited MDP
40030009	16	Latura St	Shrewsbury Town of	D	930	Vacant, Selectmen	0.42	0	0		Bd of Selectmen	Unk.	Ltd.	No	Limited MDP

Parcel ID	Street #	Street Name	Owner 1	Zone 1	LU C	Land Use Description	Total Acres	Gross Bld Area (sf)	No./Type of Bldgs.	Cond	Mgmt Agency	Rec Potential	Public Access	Article 97 Grant accepted	Degree of Protection
45208000	265	S Quinsigamond Ave	Shrewsbury Town of	E	930	Vacant, Selectmen	0.42	0	0		Bd of Selectmen	Unk.	Ltd.	No	Limited MDP
23253000	55	Liberty Dr	Shrewsbury Town of	D	930	Vacant, Selectmen	0.41	0	0	Average	Bd of Selectmen	Unk.	Ltd.	No	Limited MDP
52185000	3	Meadowsweet Rd	Shrewsbury Town of	C	930	Vacant, Selectmen	0.40	0	0		Bd of Selectmen	Unk.	Ltd.	No	Limited MDP
20037001	277	Main St	Shrewsbury Town of	D	930	Vacant, Selectmen	0.40	0	0	Average	Bd of Selectmen	Unk.	Ltd.	No	Limited MDP
34066001	26	Melody Ln	Shrewsbury Town of	C	930	Vacant, Selectmen	0.40	0	0	Average	Bd of Selectmen	Unk.	Ltd.	No	Limited MDP
26161107	21	Minuteman Way	Shrewsbury Town of	C	930	Vacant, Selectmen	0.39	0	0	Average	Bd of Selectmen	Unk.	Ltd.	No	Limited MDP
32016001	3-11	Morrill Ave	Shrewsbury Town of	E	930	Vacant, Selectmen	0.39	0	0	Average	Bd of Selectmen	Unk.	Ltd.	No	Limited MDP
39222000	21	Jackson St	Shrewsbury Town of	D	930	Vacant, Selectmen	0.37	0	0	Average	Bd of Selectmen	Unk.	Ltd.	No	Limited MDP

Parcel ID	Street #	Street Name	Owner 1	Zone 1	LU C	Land Use Description	Total Acres	Gross Bld Area (sf)	No./Type of Bldgs.	Cond	Mgmt Agency	Rec Potential	Public Access	Article 97 Grant accepted	Degree of Protection
31143000	6-10	Oregon Ave	Shrewsbury Town of	E	930	Vacant, Selectmen	0.37	0	0	Average	Bd of Selectmen	Unk.	Ltd.	No	Limited MDP
23097000	777-779	Main St	Shrewsbury Town of	E	930	Vacant, Selectmen	0.36	0	0	Average	Bd of Selectmen	Unk.	Ltd.	No	Limited MDP
30195000	40	Toblin Hill Dr	Shrewsbury Town of	D	930	Vacant, Selectmen	0.34	0	0		Bd of Selectmen	Unk.	Ltd.	No	Limited MDP
31240000	23-25	Bagley Ave	Shrewsbury Town of	E	930	Vacant, Selectmen	0.31	0	0	Average	Bd of Selectmen	Unk.	Ltd.	No	Limited MDP
33218000	3	Heritage Rd	Shrewsbury Town of	D	930	Vacant, Selectmen	0.30	0	0		Bd of Selectmen	Unk.	Ltd.	No	Limited MDP
52182000	43	Arrowwood Dr	Shrewsbury Town of	C	930	Vacant, Selectmen	0.30	0	0		Bd of Selectmen	Unk.	Ltd.	No	Limited MDP
29121136	6	Empire St	Shrewsbury Town of	D	930	Vacant, Selectmen	0.29	0	0	Average	Bd of Selectmen	Unk.	Ltd.	No	Limited MDP
31239000	19-21	Bagley Ave	Shrewsbury Town of	E	930	Vacant, Selectmen	0.29	0	0	Average	Bd of Selectmen	Unk.	Ltd.	No	Limited MDP

Parcel ID	Street #	Street Name	Owner 1	Zone 1	LU C	Land Use Description	Total Acres	Gross Bld Area (sf)	No./Type of Bldgs.	Cond	Mgmt Agency	Rec Potential	Public Access	Article 97 Grant accepted	Degree of Protection
45292000	54	Kinglet Dr	Shrewsbury Town of	E	930	Vacant, Selectmen	0.29	0	0		Bd of Selectmen	Unk.	Ltd.	No	Limited MDP
45031000	19	Vinnie Way	Shrewsbury Town of	E	930	Vacant, Selectmen	0.29	0	0		Bd of Selectmen	Unk.	Ltd.	No	Limited MDP
29121133	106	Main Blvd	Shrewsbury Town of	D	930	Vacant, Selectmen	0.29	0	0	Average	Bd of Selectmen	Unk.	Ltd.	No	Limited MDP
29121135	4	Empire St	Shrewsbury Town of	D	930	Vacant, Selectmen	0.29	0	0	Average	Bd of Selectmen	Unk.	Ltd.	No	Limited MDP
23077000	5	Warren St	Shrewsbury Town of	D	930	Vacant, Selectmen	0.29	0	0	Average	Bd of Selectmen	Unk.	Ltd.	No	Limited MDP
51163000	6	Stringer Dam Rd	Shrewsbury Town of	E	930	Vacant, Selectmen	0.29	0	0	Average	Bd of Selectmen	Unk.	Ltd.	No	Limited MDP
39197000	19	Reed Rd	Shrewsbury Town of	E	930	Vacant, Selectmen	0.28	0	0	Average	Bd of Selectmen	Unk.	Ltd.	No	Limited MDP
51005000	55	Bay View Dr	Shrewsbury Town of	A	930	Vacant, Selectmen	0.25	0	0	Average	Bd of Selectmen	Unk.	Ltd.	No	Limited MDP

Parcel ID	Street #	Street Name	Owner 1	Zone 1	LU C	Land Use Description	Total Acres	Gross Bld Area (sf)	No./Type of Bldgs.	Cond	Mgmt Agency	Rec Potential	Public Access	Article 97 Grant accepted	Degree of Protection
32 00000 0 7005	0	Avon Ave	Shrewsbury Town of	E	930	Vacant, Selectmen	0.24	0	0	Average	Bd of Selectmen	Unk.	Ltd.	No	Limited MDP
33 21700 6	4R	Heritage Rd	Shrewsbury Town of	D	930	Vacant, Selectmen	0.24	0	0		Bd of Selectmen	Unk.	Ltd.	No	Limited MDP
32 00000 0 7012	0	Avon Ave	Shrewsbury Town of	E	930	Vacant, Selectmen	0.24	0	0	Average	Bd of Selectmen	Unk.	Ltd.	No	Limited MDP
40 02600 0	3	Marie St	Shrewsbury Town of	D	930	Vacant, Selectmen	0.24	0	0	Average	Bd of Selectmen	Unk.	Ltd.	No	Limited MDP
23 43500 0	15	Providence Ave	Shrewsbury Town of	D	930	Vacant, Selectmen	0.23	0	0	Average	Bd of Selectmen	Unk.	Ltd.	No	Limited MDP
23 07600 0	3	Warren St	Shrewsbury Town of	D	930	Vacant, Selectmen	0.23	0	0		Bd of Selectmen	Unk.	Ltd.	No	Limited MDP
23 13506 3	20	Washington St	Shrewsbury Town of	D	930	Vacant, Selectmen	0.23	0	0		Bd of Selectmen	Unk.	Ltd.	No	Limited MDP
52 18300 0	42	Arrowwood Dr	Shrewsbury Town of	C	930	Vacant, Selectmen	0.22	0	0		Bd of Selectmen	Unk.	Ltd.	No	Limited MDP

Parcel ID	Street #	Street Name	Owner 1	Zone 1	LU C	Land Use Description	Total Acres	Gross Bld Area (sf)	No./Type of Bldgs.	Cond	Mgmt Agency	Rec Potential	Public Access	Article 97 Grant accepted	Degree of Protection
32361000	14-16	Beach Rd	Shrewsbury Town of	E	930	Vacant, Selectmen	0.21	0	0		Bd of Selectmen	Unk.	Ltd.	No	Limited MDP
32190000	26-28	Everett Ave	Shrewsbury Town of	E	930	Vacant, Selectmen	0.20	0	0		Bd of Selectmen	Unk.	Ltd.	No	Limited MDP
29360000	186R	South St	Shrewsbury Town of	C	930	Vacant, Selectmen	0.20	0	0	Average	Bd of Selectmen	Unk.	Ltd.	No	Limited MDP
23295000	51	Liberty Dr	Shrewsbury Town of	D	930	Vacant, Selectmen	0.19	0	0	Average	Bd of Selectmen	Unk.	Ltd.	No	Limited MDP
39195000	31	Kingston St	Shrewsbury Town of	E	930	Vacant, Selectmen	0.19	0	0		Bd of Selectmen	Unk.	Ltd.	No	Limited MDP
31194000	26	Pine Ave	Shrewsbury Town of	G	930	Vacant, Selectmen	0.18	0	0	Average	Bd of Selectmen	Unk.	Ltd.	No	Limited MDP
04004017	7	Tory Dr	Shrewsbury Town of	C	930	Vacant, Selectmen	0.18	0	0		Bd of Selectmen	Unk.	Ltd.	No	Limited MDP
34066000	26 Rear	Melody Ln	Shrewsbury Town of	C	930	Vacant, Selectmen	0.17	0	0	Average	Bd of Selectmen	Unk.	Ltd.	No	Limited MDP

Parcel ID	Street #	Street Name	Owner 1	Zone 1	LU C	Land Use Description	Total Acres	Gross Bld Area (sf)	No./Type of Bldgs.	Cond	Mgmt Agency	Rec Potential	Public Access	Article 97 Grant accepted	Degree of Protection
26 27100 0	31	Odonnell Ave	Shrewsbury Town of	B	930	Vacant, Selectmen	0.17	0	0		Bd of Selectmen	Unk.	Ltd.	No	Limited MDP
19 02800 0	62	Main St	Shrewsbury Town of	B	930	Vacant, Selectmen	0.17	0	0	Good	Bd of Selectmen	Unk.	Ltd.	No	Limited MDP
39 14600 0	40 Rear	Rolfe Ave	Shrewsbury Town of	E	930	Vacant, Selectmen	0.15	0	0	Average	Bd of Selectmen	Unk.	Ltd.	No	Limited MDP
11 21300 0	2-6	Vista Dr	Shrewsbury Town of	D	930	Vacant, Selectmen	0.15	0	0	Average	Bd of Selectmen	Unk.	Ltd.	No	Limited MDP
23 29600 0	53	Liberty Dr	Shrewsbury Town of	D	930	Vacant, Selectmen	0.14	0	0	Average	Bd of Selectmen	Unk.	Ltd.	No	Limited MDP
23 09000 0	14	Warren St	Shrewsbury Town of	D	930	Vacant, Selectmen	0.14	0	0	Average	Bd of Selectmen	Unk.	Ltd.	No	Limited MDP
23 08700 0	18	Warren St	Shrewsbury Town of	E	930	Vacant, Selectmen	0.14	0	0		Bd of Selectmen	Unk.	Ltd.	No	Limited MDP
23 13506 2	19	Trowbridge Ln	Shrewsbury Town of	D	930	Vacant, Selectmen	0.14	0	0		Bd of Selectmen	Unk.	Ltd.	No	Limited MDP

Parcel ID	Street #	Street Name	Owner 1	Zone 1	LU C	Land Use Description	Total Acres	Gross Bld Area (sf)	No./Type of Bldgs.	Cond	Mgmt Agency	Rec Potential	Public Access	Article 97 Grant accepted	Degree of Protection
23 31700 0	25	Harvard Ave	Shrewsbury Town of	E	930	Vacant, Selectmen	0.14	0	0	Average	Bd of Selectmen	Unk.	Ltd.	No	Limited MDP
34 05315 4	1	Seton Dr	Shrewsbury Town of	C	930	Vacant, Selectmen	0.13	0	0		Bd of Selectmen	Unk.	Ltd.	No	Limited MDP
32 61800 0	6	Marlboro St	Shrewsbury Town of	E	930	Vacant, Selectmen	0.13	0	0	Average	Bd of Selectmen	Unk.	Ltd.	No	Limited MDP
26 18400 0	97	Odonnell Ave	Shrewsbury Town of	B	930	Vacant, Selectmen	0.13	0	0		Bd of Selectmen	Unk.	Ltd.	No	Limited MDP
23 22000 0	36	General Ave	Shrewsbury Town of	D	930	Vacant, Selectmen	0.12	0	0	Average	Bd of Selectmen	Unk.	Ltd.	No	Limited MDP
38 08400 0	6	Vancroft Ave	Shrewsbury Town of	E	930	Vacant, Selectmen	0.12	0	0	Average	Bd of Selectmen	Unk.	Ltd.	No	Limited MDP
14 02900 0	121	Holden St	Shrewsbury Town of	B	930	Vacant, Selectmen	0.12	0	0	Average	Bd of Selectmen	Unk.	Ltd.	No	Limited MDP
23 16800 0	54	Washington St	Shrewsbury Town of	D	930	Vacant, Selectmen	0.12	0	0	Average	Bd of Selectmen	Unk.	Ltd.	No	Limited MDP

Parcel ID	Street #	Street Name	Owner 1	Zone 1	LU C	Land Use Description	Total Acres	Gross Bld Area (sf)	No./Type of Bldgs.	Cond	Mgmt Agency	Rec Potential	Public Access	Article 97 Grant accepted	Degree of Protection
23 16700 0	52	Washington St	Shrewsbury Town of	D	930	Vacant, Selectmen	0.12	0	0		Bd of Selectmen	Unk.	Ltd.	No	Limited MDP
39 19900 0	55	Reed Rd	Shrewsbury Town of	E	930	Vacant, Selectmen	0.12	0	0	Average	Bd of Selectmen	Unk.	Ltd.	No	Limited MDP
19 11600 1	79	Main St	Shrewsbury Town of	B	930	Vacant, Selectmen	0.12	0	0		Bd of Selectmen	Unk.	Ltd.	No	Limited MDP
23 08300 0	13	Warren St	Shrewsbury Town of	D	930	Vacant, Selectmen	0.11	0	0	Average	Bd of Selectmen	Unk.	Ltd.	No	Limited MDP
23 08400 0	15	Warren St	Shrewsbury Town of	D	930	Vacant, Selectmen	0.11	0	0	Average	Bd of Selectmen	Unk.	Ltd.	No	Limited MDP
23 13300 0	8	West Ave	Shrewsbury Town of	E	930	Vacant, Selectmen	0.11	0	0	Average	Bd of Selectmen	Unk.	Ltd.	No	Limited MDP
23 15600 0	24	Washington St	Shrewsbury Town of	D	930	Vacant, Selectmen	0.11	0	0	Average	Bd of Selectmen	Unk.	Ltd.	No	Limited MDP
23 19400 0	40	Main Blvd	Shrewsbury Town of	D	930	Vacant, Selectmen	0.11	0	0	Average	Bd of Selectmen	Unk.	Ltd.	No	Limited MDP

Parcel ID	Street #	Street Name	Owner 1	Zone 1	LU C	Land Use Description	Total Acres	Gross Bld Area (sf)	No./Type of Bldgs.	Cond	Mgmt Agency	Rec Potential	Public Access	Article 97 Grant accepted	Degree of Protection
23195000	42	Main Blvd	Shrewsbury Town of	D	930	Vacant, Selectmen	0.11	0	0	Average	Bd of Selectmen	Unk.	Ltd.	No	Limited MDP
23197000	46	Main Blvd	Shrewsbury Town of	E	930	Vacant, Selectmen	0.11	0	0	Average	Bd of Selectmen	Unk.	Ltd.	No	Limited MDP
23198000	48	Main Blvd	Shrewsbury Town of	D	930	Vacant, Selectmen	0.11	0	0		Bd of Selectmen	Unk.	Ltd.	No	Limited MDP
23285000	27	Liberty Dr	Shrewsbury Town of	D	930	Vacant, Selectmen	0.11	0	0		Bd of Selectmen	Unk.	Ltd.	No	Limited MDP
23302000	28	Harvard Ave	Shrewsbury Town of	E	930	Vacant, Selectmen	0.11	0	0	Average	Bd of Selectmen	Unk.	Ltd.	No	Limited MDP
29089000	62	Main Blvd	Shrewsbury Town of	D	930	Vacant, Selectmen	0.11	0	0	Average	Bd of Selectmen	Unk.	Ltd.	No	Limited MDP
45244001	282	S Quinsigamond Ave	Shrewsbury Town of	E	930	Vacant, Selectmen	0.11	0	0	Average	Bd of Selectmen	Unk.	Ltd.	No	Limited MDP
45257000	308-316	S Quinsigamond Ave	Shrewsbury Town of	E	930	Vacant, Selectmen	0.11	0	0	Average	Bd of Selectmen	Unk.	Ltd.	No	Limited MDP

Parcel ID	Street #	Street Name	Owner 1	Zone 1	LU C	Land Use Description	Total Acres	Gross Bld Area (sf)	No./Type of Bldgs.	Cond	Mgmt Agency	Rec Potential	Public Access	Article 97 Grant accepted	Degree of Protection
51162000	10	Stringer Dam Rd	Shrewsbury Town of	E	930	Vacant, Selectmen	0.11	0	0	Average	Bd of Selectmen	Unk.	Ltd.	No	Limited MDP
33053000	346	Boston Tpke	Shrewsbury Town of	F	930	Vacant, Selectmen	0.11	0	0	Average	Bd of Selectmen	Unk.	Ltd.	No	Limited MDP
31045000	12	Cottage Ave	Shrewsbury Town of	F	930	Vacant, Selectmen	0.11	0	0	Average	Bd of Selectmen	Unk.	Ltd.	No	Limited MDP
31137000	23	Oregon Ave	Shrewsbury Town of	E	930	Vacant, Selectmen	0.11	0	0		Bd of Selectmen	Unk.	Ltd.	No	Limited MDP
33021000	25	Commonwealth Ave	Shrewsbury Town of	E	930	Vacant, Selectmen	0.10	0	0	Average	Bd of Selectmen	Unk.	Ltd.	No	Limited MDP
38079000	12	Villa Rd	Shrewsbury Town of	E	930	Vacant, Selectmen	0.10	0	0	Average	Bd of Selectmen	Unk.	Ltd.	No	Limited MDP
09012001	170	Gulf St	Shrewsbury Town of	C	930	Vacant, Selectmen	0.09	0	0		Bd of Selectmen	Unk.	Ltd.	No	Limited MDP
27020000	11	Commonwealth Ave	Shrewsbury Town of	E	930	Vacant, Selectmen	0.09	0	0	Average	Bd of Selectmen	Unk.	Ltd.	No	Limited MDP

Parcel ID	Street #	Street Name	Owner 1	Zone 1	LU C	Land Use Description	Total Acres	Gross Bld Area (sf)	No./Type of Bldgs.	Cond	Mgmt Agency	Rec Potential	Public Access	Article 97 Grant accepted	Degree of Protection
33034000	12	Kneeland St	Shrewsbury Town of	E	930	Vacant, Selectmen	0.09	0	0		Bd of Selectmen	Unk.	Ltd.	No	Limited MDP
33035000	14	Kneeland St	Shrewsbury Town of	E	930	Vacant, Selectmen	0.09	0	0		Bd of Selectmen	Unk.	Ltd.	No	Limited MDP
51203000	36-38	Lakeside Dr	Shrewsbury Town of	E	936	Vacant, Tax Title	0.09	0	0		Bd of Selectmen	Unk.	Ltd.	No	Limited MDP
23135061	18	Trowbridge Ln	Shrewsbury Town of	D	930	Vacant, Selectmen	0.09	0	0		Bd of Selectmen	Unk.	Ltd.	No	Limited MDP
19109000	9	Shirley Rd	Shrewsbury Town of	B	930	Vacant, Selectmen	0.09	0	0		Bd of Selectmen	Unk.	Ltd.	No	Limited MDP
30145000	1	Hillando Dr	Shrewsbury Town of	D	930	Vacant, Selectmen	0.08	0	0		Bd of Selectmen	Unk.	Ltd.	No	Limited MDP
33010000	22	Marlboro St	Shrewsbury Town of	E	930	Vacant, Selectmen	0.08	0	0	Average	Bd of Selectmen	Unk.	Ltd.	No	Limited MDP
32455000	9	Rolfe Ave	Shrewsbury Town of	E	930	Vacant, Selectmen	0.08	0	0	Average	Bd of Selectmen	Unk.	Ltd.	No	Limited MDP

Parcel ID	Street #	Street Name	Owner 1	Zone 1	LU C	Land Use Description	Total Acres	Gross Bld Area (sf)	No./Type of Bldgs.	Cond	Mgmt Agency	Rec Potential	Public Access	Article 97 Grant accepted	Degree of Protection
19095000	40	Shirley Ln	Shrewsbury Town of	B	930	Vacant, Selectmen	0.08	0	0		Bd of Selectmen	Unk.	Ltd.	No	Limited MDP
32041000	57	Baker Ave	Shrewsbury Town of	E	930	Vacant, Selectmen	0.08	0	0	Average	Bd of Selectmen	Unk.	Ltd.	No	Limited MDP
12002012	2	Camelot Dr	Shrewsbury Town of	A	930	Vacant, Selectmen	0.08	0	0		Bd of Selectmen	Unk.	Ltd.	No	Limited MDP
07032000	33	Eaton Ave	Shrewsbury Town of	E	930	Vacant, Selectmen	0.08	0	0	Average	Bd of Selectmen	Unk.	Ltd.	No	Limited MDP
51170000	10	Bay Rd	Shrewsbury Town of	E	930	Vacant, Selectmen	0.08	0	0	Average	Bd of Selectmen	Unk.	Ltd.	No	Limited MDP
19029000	337	N Quinsigamond Ave	Shrewsbury Town of	B	930	Vacant, Selectmen	0.08	0	0		Bd of Selectmen	Unk.	Ltd.	No	Limited MDP
19096000	63	Main St	Shrewsbury Town of	B	930	Vacant, Selectmen	0.08	0	0	Average	Bd of Selectmen	Unk.	Ltd.	No	Limited MDP
32619000	20	Marlboro St	Shrewsbury Town of	E	930	Vacant, Selectmen	0.07	0	0	Average	Bd of Selectmen	Unk.	Ltd.	No	Limited MDP

Parcel ID	Street #	Street Name	Owner 1	Zone 1	LU C	Land Use Description	Total Acres	Gross Bld Area (sf)	No./Type of Bldgs.	Cond	Mgmt Agency	Rec Potential	Public Access	Article 97 Grant accepted	Degree of Protection
51 17200 0	2	Bay Rd	Shrewsbury Town of	E	930	Vacant, Selectmen	0.07	0	0	Average	Bd of Selectmen	Unk.	Ltd.	No	Limited MDP
39 21000 0	25R	Vinnie Way	Shrewsbury Town of	E	930	Vacant, Selectmen	0.07	0	0		Bd of Selectmen	Unk.	Ltd.	No	Limited MDP
33 33300 0	52	Harriet Ave	Shrewsbury Town of	D	930	Vacant, Selectmen	0.07	0	0	Average	Bd of Selectmen	Unk.	Ltd.	No	Limited MDP
33 33400 0	30	Harriet Ave	Shrewsbury Town of	D	930	Vacant, Selectmen	0.07	0	0	Average	Bd of Selectmen	Unk.	Ltd.	No	Limited MDP
23 09100 0	12	Warren St	Shrewsbury Town of	D	930	Vacant, Selectmen	0.07	0	0	Average	Bd of Selectmen	Unk.	Ltd.	No	Limited MDP
29 07200 0 5958	66	Main Blvd	Shrewsbury Town of	D	930	Vacant, Selectmen	0.07	0	0	Average	Bd of Selectmen	Unk.	Ltd.	No	Limited MDP
23 09200 0	10	Warren St	Shrewsbury Town of	D	930	Vacant, Selectmen	0.06	0	0	Average	Bd of Selectmen	Unk.	Ltd.	No	Limited MDP
23 21900 0	34A	General Ave	Shrewsbury Town of	D	930	Vacant, Selectmen	0.06	0	0	Average	Bd of Selectmen	Unk.	Ltd.	No	Limited MDP

Parcel ID	Street #	Street Name	Owner 1	Zone 1	LU C	Land Use Description	Total Acres	Gross Bld Area (sf)	No./Type of Bldgs.	Cond	Mgmt Agency	Rec Potential	Public Access	Article 97 Grant accepted	Degree of Protection
41006004	478	Grafton St	Shrewsbury Town of	C	930	Vacant, Selectmen	0.06	0	1		Bd of Selectmen	Unk.	Ltd.	No	Limited MDP
23222000	36A	General Ave	Shrewsbury Town of	D	930	Vacant, Selectmen	0.06	0	0	Average	Bd of Selectmen	Unk.	Ltd.	No	Limited MDP
23206000	19A	Main Blvd	Shrewsbury Town of	D	930	Vacant, Selectmen	0.06	0	0	Average	Bd of Selectmen	Unk.	Ltd.	No	Limited MDP
45207000	263	S Quinsigamond Ave	Shrewsbury Town of	E	930	Vacant, Selectmen	0.06	0	0		Bd of Selectmen	Unk.	Ltd.	No	Limited MDP
23079000	7	Warren St	Shrewsbury Town of	D	930	Vacant, Selectmen	0.06	0	0	Average	Bd of Selectmen	Unk.	Ltd.	No	Limited MDP
23081000	9	Warren St	Shrewsbury Town of	D	930	Vacant, Selectmen	0.06	0	0	Average	Bd of Selectmen	Unk.	Ltd.	No	Limited MDP
23082000	11	Warren St	Shrewsbury Town of	D	930	Vacant, Selectmen	0.06	0	0	Average	Bd of Selectmen	Unk.	Ltd.	No	Limited MDP
23088000	0	East Ave	Shrewsbury Town of	E	930	Vacant, Selectmen	0.06	0	0	Average	Bd of Selectmen	Unk.	Ltd.	No	Limited MDP

Parcel ID	Street #	Street Name	Owner 1	Zone 1	LU C	Land Use Description	Total Acres	Gross Bld Area (sf)	No./Type of Bldgs.	Cond	Mgmt Agency	Rec Potential	Public Access	Article 97 Grant accepted	Degree of Protection
23 08900 0	0	East Ave	Shrewsbury Town of	E	930	Vacant, Selectmen	0.06	0	0	Average	Bd of Selectmen	Unk.	Ltd.	No	Limited MDP
23 09400 0	12	West Ave	Shrewsbury Town of	D	930	Vacant, Selectmen	0.06	0	0	Average	Bd of Selectmen	Unk.	Ltd.	No	Limited MDP
23 09500 0	10	West Ave	Shrewsbury Town of	D	930	Vacant, Selectmen	0.06	0	0	Average	Bd of Selectmen	Unk.	Ltd.	No	Limited MDP
23 09600 1	0	East Ave	Shrewsbury Town of	E	930	Vacant, Selectmen	0.06	0	0	Average	Bd of Selectmen	Unk.	Ltd.	No	Limited MDP
23 16000 0	36A	Washington St	Shrewsbury Town of	D	930	Vacant, Selectmen	0.06	0	0	Average	Bd of Selectmen	Unk.	Ltd.	No	Limited MDP
23 16100 0	36B	Washington St	Shrewsbury Town of	D	930	Vacant, Selectmen	0.06	0	0	Average	Bd of Selectmen	Unk.	Ltd.	No	Limited MDP
23 28600 0	31A	Liberty Dr	Shrewsbury Town of	D	930	Vacant, Selectmen	0.06	0	0	Average	Bd of Selectmen	Unk.	Ltd.	No	Limited MDP
23 28700 0	33	Liberty Dr	Shrewsbury Town of	D	930	Vacant, Selectmen	0.06	0	0	Average	Bd of Selectmen	Unk.	Ltd.	No	Limited MDP

Parcel ID	Street #	Street Name	Owner 1	Zone 1	LU C	Land Use Description	Total Acres	Gross Bld Area (sf)	No./Type of Bldgs.	Cond	Mgmt Agency	Rec Potential	Public Access	Article 97 Grant accepted	Degree of Protection
29 07200 0 5957	66B	Main Blvd	Shrewsbury Town of	D	930	Vacant, Selectmen	0.06	0	0	Average	Bd of Selectmen	Unk.	Ltd.	No	Limited MDP
29 07200 2	68	Main Blvd	Shrewsbury Town of	D	930	Vacant, Selectmen	0.06	0	0	Average	Bd of Selectmen	Unk.	Ltd.	No	Limited MDP
29 08900 1	64	Main Blvd	Shrewsbury Town of	D	930	Vacant, Selectmen	0.06	0	0	Average	Bd of Selectmen	Unk.	Ltd.	No	Limited MDP
23 22600 0	44A	General Ave	Shrewsbury Town of	D	930	Vacant, Selectmen	0.05	0	0	Average	Bd of Selectmen	Unk.	Ltd.	No	Limited MDP
26 11200 3	0	Van Ness Ave	Shrewsbury Town of	D	930	Vacant, Selectmen	0.05	0	0		Bd of Selectmen	Unk.	Ltd.	No	Limited MDP
27 36701 3	19	Atwood Ln	Shrewsbury Town of	D	930	Vacant, Selectmen	0.05	0	0		Bd of Selectmen	Unk.	Ltd.	No	Limited MDP
14 01700 1	144 Rear	Holden St	Shrewsbury Town of	B	930	Vacant, Selectmen	0.04	0	0	Average	Bd of Selectmen	Unk.	Ltd.	No	Limited MDP
10 01901 6	16	Straw Hollow Ln	Shrewsbury Town of	D	930	Vacant, Selectmen	0.03	0	0	Average	Bd of Selectmen	Unk.	Ltd.	No	Limited MDP

Parcel ID	Street #	Street Name	Owner 1	Zone 1	LU C	Land Use Description	Total Acres	Gross Bld Area (sf)	No./Type of Bldgs.	Cond	Mgmt Agency	Rec Potential	Public Access	Article 97 Grant accepted	Degree of Protection
27 36701 2	21	Atwood Ln	Shrewsbury Town of	D	930	Vacant, Selectmen	0.03	0	0		Bd of Selectmen	Unk.	Ltd.	No	Limited MDP
45 21700 1	12	Cedar Rd	Shrewsbury Town of	E	974	Vacant Utility Authority	0.03	0	0		Bd of Selectmen	None	Ltd.	No	Limited MDP
35 05600 0	1	Brentwood Dr	Shrewsbury Town of	C	930	Vacant, Selectmen	0.03	0	0		Bd of Selectmen	Unk.	Ltd.	No	Limited MDP
45 20900 0	269	S Quinsigamond Ave	Shrewsbury Town of	E	930	Vacant, Selectmen	0.02	0	0		Bd of Selectmen	Unk.	Ltd.	No	Limited MDP
41 00600 3	9	Jane St	Shrewsbury Town of	C	930	Vacant, Selectmen	0.02	0	1		Bd of Selectmen	Unk.	Ltd.	No	Limited MDP
22 18900 1	2	Daniel Rd	Shrewsbury Town of	E	930	Vacant, Selectmen	0.02	0	0	Average	Bd of Selectmen	Unk.	Ltd.	No	Limited MDP
19 11200 0	93	Main St	Shrewsbury Town of	B	930	Vacant, Selectmen	0.02	0	0	Average	Bd of Selectmen	Unk.	Ltd.	No	Limited MDP
27 36701 1	23	Atwood Ln	Shrewsbury Town of	D	930	Vacant, Selectmen	0.02	0	0		Bd of Selectmen	Unk.	Ltd.	No	Limited MDP

Parcel ID	Street #	Street Name	Owner 1	Zone 1	LU C	Land Use Description	Total Acres	Gross Bld Area (sf)	No./Type of Bldgs.	Cond	Mgmt Agency	Rec Potential	Public Access	Article 97 Grant accepted	Degree of Protection
40017001	2	Hillside Dr	Shrewsbury Town of	D	930	Vacant, Selectmen	0.02	0	0	Average	Bd of Selectmen	Unk.	Ltd.	No	Limited MDP
45038001	508	Oak St	Shrewsbury Town of	E	930	Vacant, Selectmen	0.01	0	0		Bd of Selectmen	Unk.	Ltd.	No	Limited MDP
27367010	25	Atwood Ln	Shrewsbury Town of	D	930	Vacant, Selectmen	0.01	0	0		Bd of Select	Unk.	Ltd.	No	Limited MDP
01003031	33	Colonial Dr	Shrewsbury Town of	B	930	Vacant, Selectmen	3.75	0	0	Average	Munic. Purpose	Unk.	Ltd.	No	Limited MDP
23240000	2-14	Providence Ave	Shrewsbury Town of	D	930	Vacant, Selectmen	2.65	0	0	Average	Munic. Purpose	Unk.	Ltd.	No	Limited MDP
41038000	36	Gold St	Shrewsbury Town of	C	930	Vacant, Selectmen	2.14	0	0		Munic. Purpose	Unk.	Ltd.	No	Limited MDP
29067000	22	Floral St	Shrewsbury Town of	C	934	Improved, Education	1.50	0	0	Average	Munic. Purpose	Unk.	Ltd.	No	Limited MDP
35042000	212	South St	Shrewsbury Town of	E	930	Vacant, Selectmen	1.00	0	0	Average	Munic. Purpose	Unk.	Ltd.	No	Limited MDP

Parcel ID	Street #	Street Name	Owner 1	Zone 1	LU C	Land Use Description	Total Acres	Gross Bld Area (sf)	No./Type of Bldgs.	Cond	Mgmt Agency	Rec Potential	Public Access	Article 97 Grant accepted	Degree of Protection
23258000	8	Dean Pkwy	Shrewsbury Town of	E	930	Vacant, Selectmen	0.92	0	0	Average	Munic. Purpose	Unk.	Ltd.	No	Limited MDP
27385035	18	Lexington Rd	Shrewsbury Town of	E	930	Vacant, Selectmen	0.68	0	0	Average	Munic. Purpose	Unk.	Ltd.	No	Limited MDP
49004003	170	Green St	Shrewsbury Town of	B	930	Vacant, Selectmen	0.65	0	0		Munic. Purpose	Unk.	Ltd.	No	Limited MDP
23254000	39B	Main Blvd	Shrewsbury Town of	D	930	Vacant, Selectmen	0.56	0	0		Munic. Purpose	Unk.	Ltd.	No	Limited MDP
49004002	176	Green St	Shrewsbury Town of	B	930	Vacant, Selectmen	0.50	0	0		Munic. Purpose	Unk.	Ltd.	No	Limited MDP
29088000	60	Main Blvd	Shrewsbury Town of	D	930	Vacant, Selectmen	0.34	0	0	Average	Munic. Purpose	Unk.	Ltd.	No	Limited MDP
23213000	48	General Ave	Shrewsbury Town of	D	930	Vacant, Selectmen	0.24	0	0	Average	Munic. Purpose	Unk.	Ltd.	No	Limited MDP
19071000	78R	Main St	Shrewsbury Town of	D	930	Vacant, Selectmen	0.23	0	0		Munic. Purpose	Unk.	Ltd.	No	Limited MDP

Parcel ID	Street #	Street Name	Owner 1	Zone 1	LU C	Land Use Description	Total Acres	Gross Bld Area (sf)	No./Type of Bldgs.	Cond	Mgmt Agency	Rec Potential	Public Access	Article 97 Grant accepted	Degree of Protection
19124000	8	Shirley Rd	Shrewsbury Town of	B	930	Vacant, Selectmen	0.21	0	0		Munic. Purpose	Unk.	Ltd.	No	Limited MDP
23200000	52	Main Blvd	Shrewsbury Town of	D	930	Vacant, Selectmen	0.19	0	0	Average	Munic. Purpose	Unk.	Ltd.	No	Limited MDP
04016038	1	Rawson Hill Dr	Shrewsbury Town of	D	930	Vacant, Selectmen	0.15	0	0		Munic. Purpose	Unk.	Ltd.	No	Limited MDP
29090000	70	Main Blvd	Shrewsbury Town of	D	930	Vacant, Selectmen	0.12	0	0	Average	Munic. Purpose	Unk.	Ltd.	No	Limited MDP
23205000	17	Main Blvd	Shrewsbury Town of	D	930	Vacant, Selectmen	0.12	0	0	Average	Munic. Purpose	Unk.	Ltd.	No	Limited MDP
23166000	50	Washington St	Shrewsbury Town of	D	930	Vacant, Selectmen	0.11	0	0	Average	Munic. Purpose	Unk.	Ltd.	No	Limited MDP
23196000	44	Main Blvd	Shrewsbury Town of	D	930	Vacant, Selectmen	0.11	0	0	Average	Munic. Purpose	Unk.	Ltd.	No	Limited MDP
23199000	50	Main Blvd	Shrewsbury Town of	D	930	Vacant, Selectmen	0.11	0	0	Average	Munic. Purpose	Unk.	Ltd.	No	Limited MDP

Parcel ID	Street #	Street Name	Owner 1	Zone 1	LU C	Land Use Description	Total Acres	Gross Bld Area (sf)	No./Type of Bldgs.	Cond	Mgmt Agency	Rec Potential	Public Access	Article 97 Grant accepted	Degree of Protection
23 26500 0	5	Dean Pkwy	Shrewsbury Town of	E	930	Vacant, Selectmen	0.11	0	0	Average	Munic. Purpose	Unk.	Ltd.	No	Limited MDP
23 26500 1	7	Dean Pkwy	Shrewsbury Town of	E	930	Vacant, Selectmen	0.11	0	0	Average	Munic. Purpose	Unk.	Ltd.	No	Limited MDP
23 22400 0	40	General Ave	Shrewsbury Town of	D	930	Vacant, Selectmen	0.11	0	0	Average	Munic. Purpose	Unk.	Ltd.	No	Limited MDP
23 22300 0	38	General Ave	Shrewsbury Town of	D	930	Vacant, Selectmen	0.07	0	0	Average	Munic. Purpose	Unk.	Ltd.	No	Limited MDP
23 21800 0	32	General Ave	Shrewsbury Town of	D	930	Vacant, Selectmen	0.06	0	0	Average	Munic. Purpose	Unk.	Ltd.	No	Limited MDP
23 20700 0	19	Main Blvd	Shrewsbury Town of	D	930	Vacant, Selectmen	0.06	0	0		Munic. Purpose	Unk.	Ltd.	No	Limited MDP

Non-profit Parcels of Open Space or Recreation Significance.

Parcel ID	Street #	Street Name	Owner 1	Zone 1	LU C	Land Use Description	Total Acres	Gross Bld Area (sf)	No./Type of Bldgs.	Cond	Mgmt Agency	Rec Potential	Public Access	Article 97 Grant accepted	Degree of Protection
16017000	25	Gulf St	New England Forestry Fndn. Inc	C	950	Private, Exempt Conservation Org	73.16	0	0	Average		Passive, Trail related	Yes	No	Limited to Similar uses
21100003061	378	Main St	St. Johns Prep School Of Worcester, Inc.	C	941	Private Sec School	100.86	0	0						None
20042000	315-347	Main St	St. Johns Prep School Of Worcester, Inc.	D	944	Private School Athletic Fields	59.77	0	0	Average					None
21100003075	378	Main St	St. Johns Prep School Of Worcester, Inc.	D	941	Private Sec School	84.79	180,742	School Chapel, 4	A, Very Good	St. Johns Prep School of Worcester, Inc.		Limited	No	None
26161108	29	Minuteman Way	St Johns High School	C	946	Private School Vacant	0.19	0	0						None
33044000	55	Oak St	Shrewsbury Montessori School Corp	E	940	Private Elem School	0.89	14,114	School, 1	A-, Very Good	Shrewsbury Montessori School Corp				None

30 02305 2	6	Hillando Dr	New England Center For Autism	D	943	Private, Other School	0.30	3,912	Col Garrison , 1	B+, Very Good	New England Center For Autism				None
30 02302 1	51	Hillando Dr	New England Center For Autism	D	943	Private, Other School	0.29	3,656	Col Garrison , 1	B+, Excellen t	New England Center For Autism				None

Appendix E - Survey Summaries

Two (2) surveys were administered to gauge resident sentiment with regard to open space and recreation needs. Over 750 surveys were returned for the first survey. However the number of respondents below the age of 25 was a very small fraction of the total. In order to collect responses from this critical population, a second survey was conducted with targeted outreach to high school students and recreation league participants. Close to 600 responses were returned for the second survey.

**Shrewsbury Open Space and Recreation Plan
Survey No. 1 Summary**

Question 1:

How would you describe the Town of Shrewsbury? (Check all that apply.)		
Answer Options	Response Percent	Response Count
A rural or farming town	3.2%	24
A bedroom community	34.3%	259
A suburb of Worcester	66.1%	499
A suburb of Boston	31.4%	237
A town in transition	22.5%	170
An arts community	2.3%	17
A tourist destination	0.5%	4
Historic	35.2%	266
Ambitious	16.4%	124
Futuristic	5.3%	40
Technologically innovative	17.1%	129
Vibrant	27.9%	211
Sustainable	25.0%	189
Crowded	31.3%	236
Other (please specify)	10.1%	76
answered question		755
skipped question		3

Additional positive comments included among others :

- An involved community
- Family oriented
- A great place to live and raise a family
- Best bang for the buck!

Additional somewhat negative comments included among others:

- Backwards and anti-business
- Overdeveloped
- Uncaring and overlooking the needs of pedestrians

- Lacking character and facilities

Additional general comments included among others:

- A town without industry and shopping malls
- Sustainable only if vital resources (water) are protected
- An older community with lots of growth.
- Large houses, small lots

Question 2: What are your two (2) most favorite places in Shrewsbury?

Location	References
Dean Park	582
Town Center/Town Common/Downtown	216
Lake Quinsigamond	98
Shrewsbury Public Library	86
Home/Backyard/Neighborhood	44
Prospect Park	36
Shrewsbury High School /Schools/St. Johns High School	34
Jordan Pond	27
Foundation Fields	26
Ward Hill	21
White City	18
Glavin Fields	13
Artemas Ward House	10
Athletic Fields/Soccer Fields/Baseball Fields	10
Don't know	9
Floral Street School/Trails	8
Masonic Park	5
Route 9	5
SAC Park	5
Willy's Steak House	5
Flint Pond	4
Hebert's Candy Mansion	4
Newton Pond	4
St. Mary's	4
Borders Bookstore (former)	3
Donahue Rowing Center	3
Maple Ave Fields	3
Cemeteries	3
Panera Bread	3
Price Chopper	3
Trader Joe's	3
Old Mill Pond	3

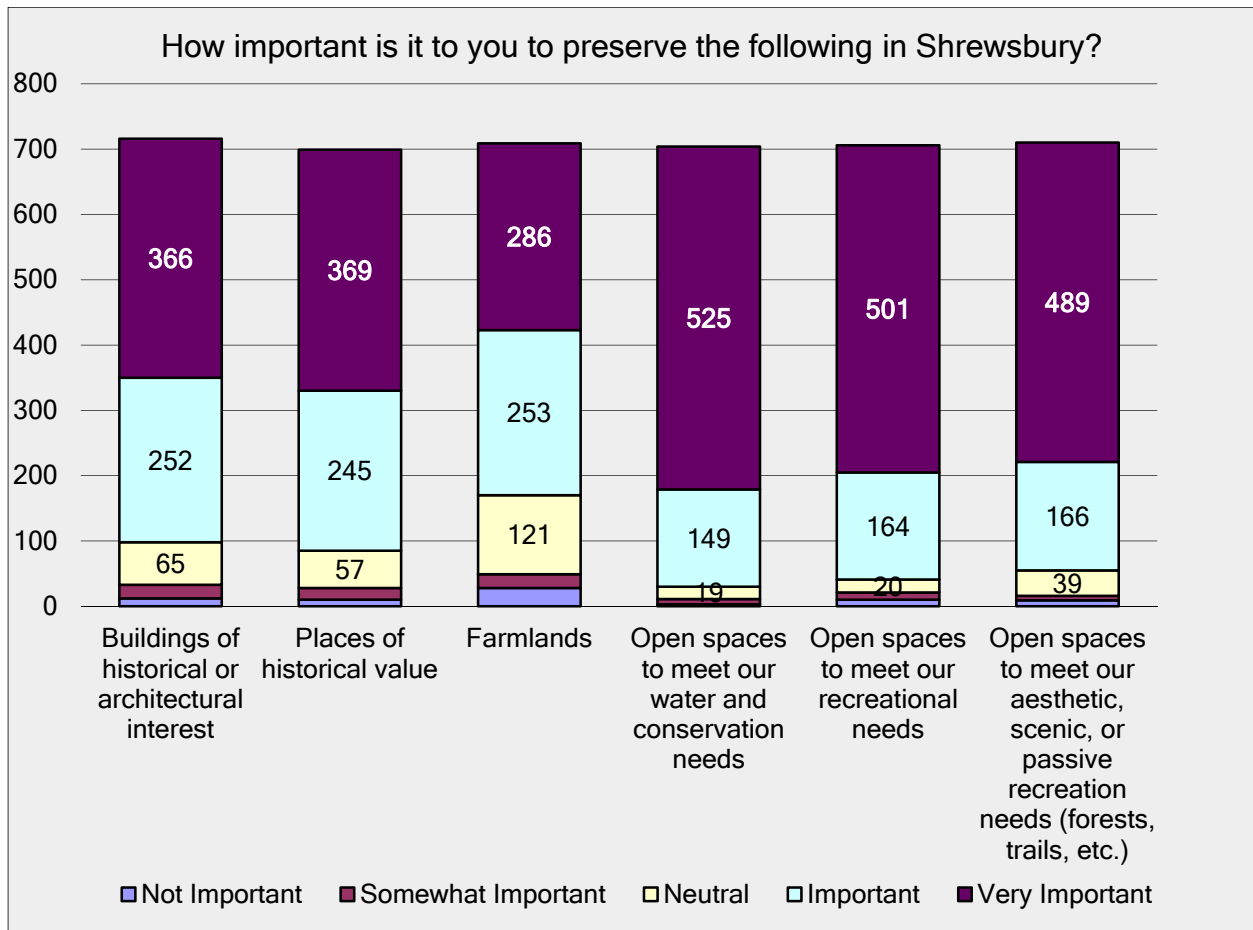
Additional places indicated were businesss related, specifically named open spaces, parks and facilities, buildings, streets, town properties

Question 3:

Please rate the importance or need to preserve open space and natural areas in Shrewsbury.

Answer Options	Very Important	Important	Neutral	Somewhat Important	Not Important	Response Count
Importance/ Need	555	123	11	12	4	705
				<i>answered question</i>		705
				<i>skipped question</i>		53

Question 4:



Question 5: Which three (3) properties or natural features in Shrewsbury do you feel are most worthy of preservation, acquisition, or increased protection?

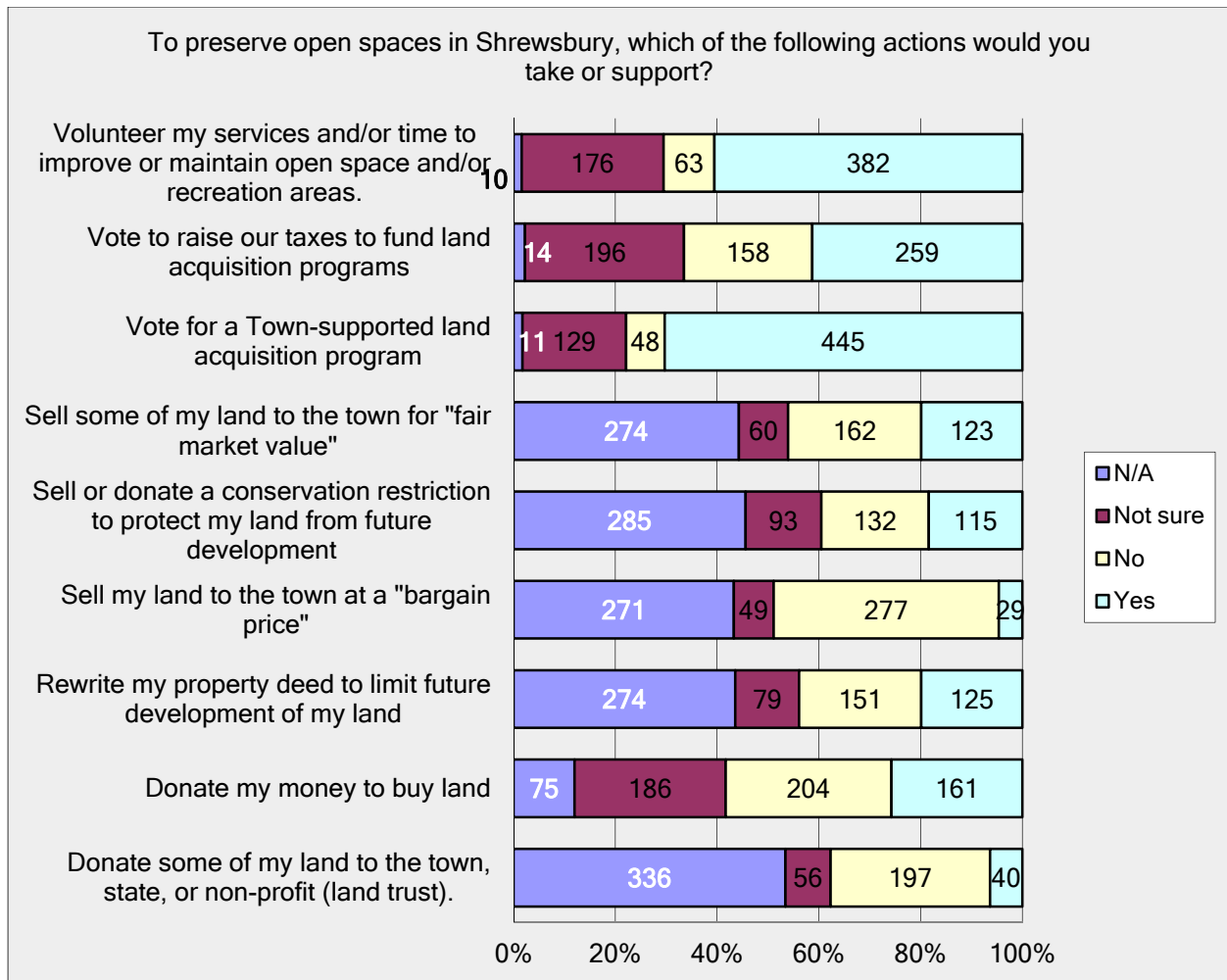
Dean Park and surrounding area	315
Lake Quinsigamond	124
Prospect Park/Former Masonic Property	123
Town Center, Town Common, Downtown	111
Glavin Center/Property Fields	62
Jordan Pond and surrounding area	56
Artemas Ward Homestead	41
Wooded or Forested Areas/Trees (general)	35
Foundation Fields	31
Historic Buildings (general)	26
Lake Quinsigamond Waterfront and Shoreline	25
Shrewsbury Public Library	24
Ward Hill and surrounding area	24
Open Space (general)	22
Allen Farm	19
Farmland (general)	19
SAC Park and surrounding areas	16
Parks (general)	15
Maple Ave Fields	14
Undeveloped land (general)	12
Athletic/Recreation Fields (general)	10
Lakes Ponds and Streams (general)	9
Flint Pond and its Waterfront	8
Open space for conservation and water needs	8
Trails (general)	8
Wetlands (general)	8
Cemeteries (general)	7
Open space for recreational needs	7
Sumner House	7
Slocum Meadow	6
Farmland on South St	5
Floral Street Nature Trail	5
Moalli property on Walnut Street	5
Worcester Foundation land	5
Beal School	4
Edgemere Drive-In	4
Old Mill Pond	4
White City Plaza	4
Congregational Church	3
Donahue Rowing Center	3
Main Street	3
Rawson Hill	3
Worcester Sand and Gravel	3
Boston Hill area	2

Cemetery, Mountain View	2
Coolidge Field	2
Easton Pond	2
Sunset Beach	2
Town Hall	2

General Comments included among many others:

- All open space given to neighborhoods should not be developed
- We own too much land already
- Shrewsbury is becoming way too crowded and losing its charm and appeal
- Rt 20 has no charm

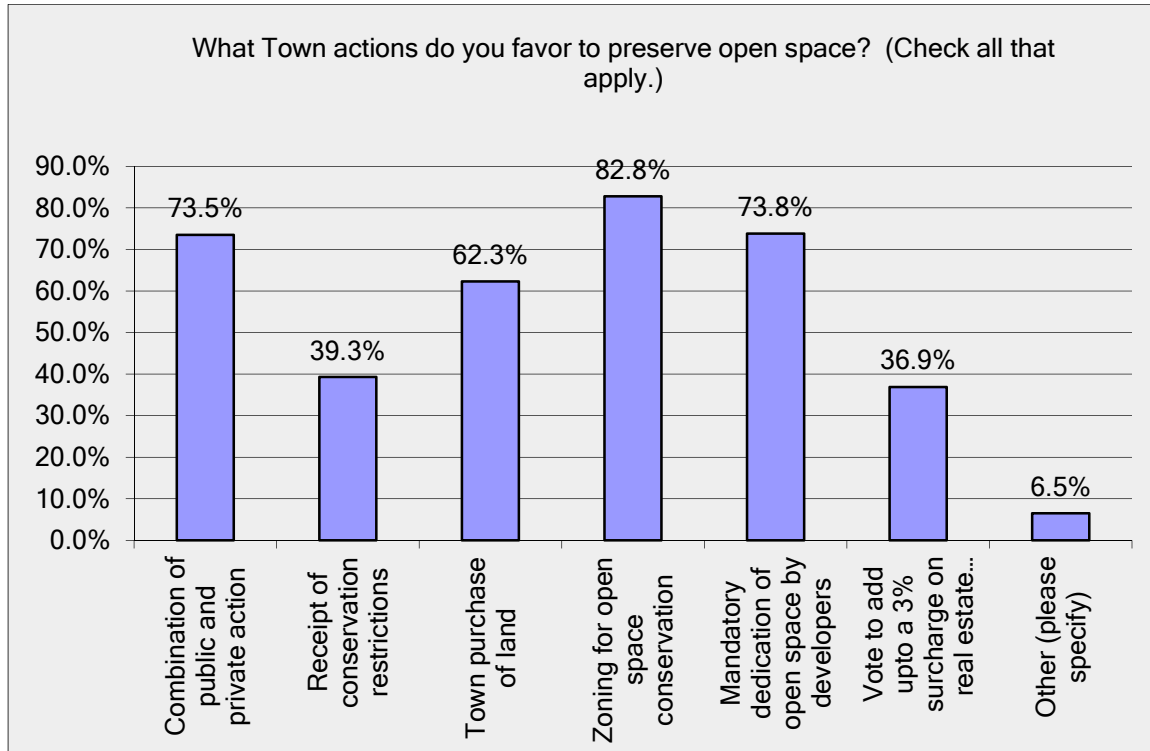
Question 6



Additional Comments included among many others:

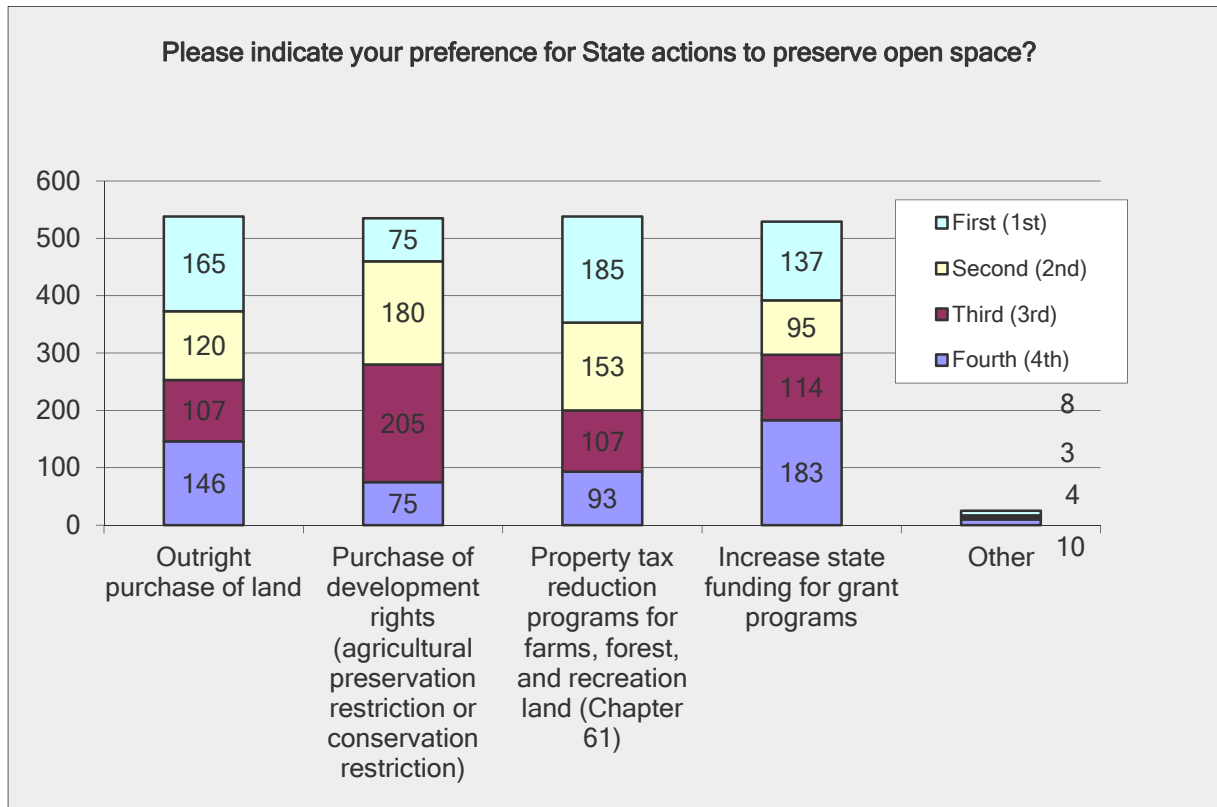
- Allow sports leagues to maintain the fields. Saves them money and allows uptown resources.
- Audit the school dept. and use the thousands of dollars left over to fund preservation.
- Awareness program in the community
- Buy and maintain a "community farm"
- Establish a community land trust
- Work to strengthen zoning and development planning

Question 7



- Contact owners of open space acreage to determine willingness to sell or donate for open space/conservation
- Help homeowners deed land for conservation or leave to town
- I would likely support CPA, but need to gather more information about it.
- Open leash dog park is very much needed
- Organize volunteering opportunities to maintain spaces already owned as needed.

Question 8



Additional comments included among many others:

- Allow the market to dictate whether it should be open
- Deed state property to town for open space purposes
- Provide incentive for private developers to invest in projects that the town wants
- Purchase of portions of lots to allow for trails and pedestrian access
- Require 1 acre minimum for any new homes, and larger open space for all new development
- Required open space or funding donation by developers
- The town should only purchase land if it can keep the land it already owns in good order. From what I have personally experienced this is not being done.

Question 9

Regarding parks and recreation spaces and facilities in Shrewsbury ...						
Answer Options	Very Satisfied	Satisfied	Neutral	Not Satisfied	Very Unsatisfied	Response Count
How satisfied are you with the places for children and youth to play and recreate in Town?	150	307	64	60	5	586
How satisfied are you with the places for adults to play and recreate in Town?	89	237	160	89	12	587
How satisfied are you with the general conditions of these facilities?	94	309	121	49	9	582
How satisfied are you with organized youth or adult sports programs?	153	265	130	26	8	582
Comments						120
					<i>answered question</i>	589
					<i>skipped question</i>	169

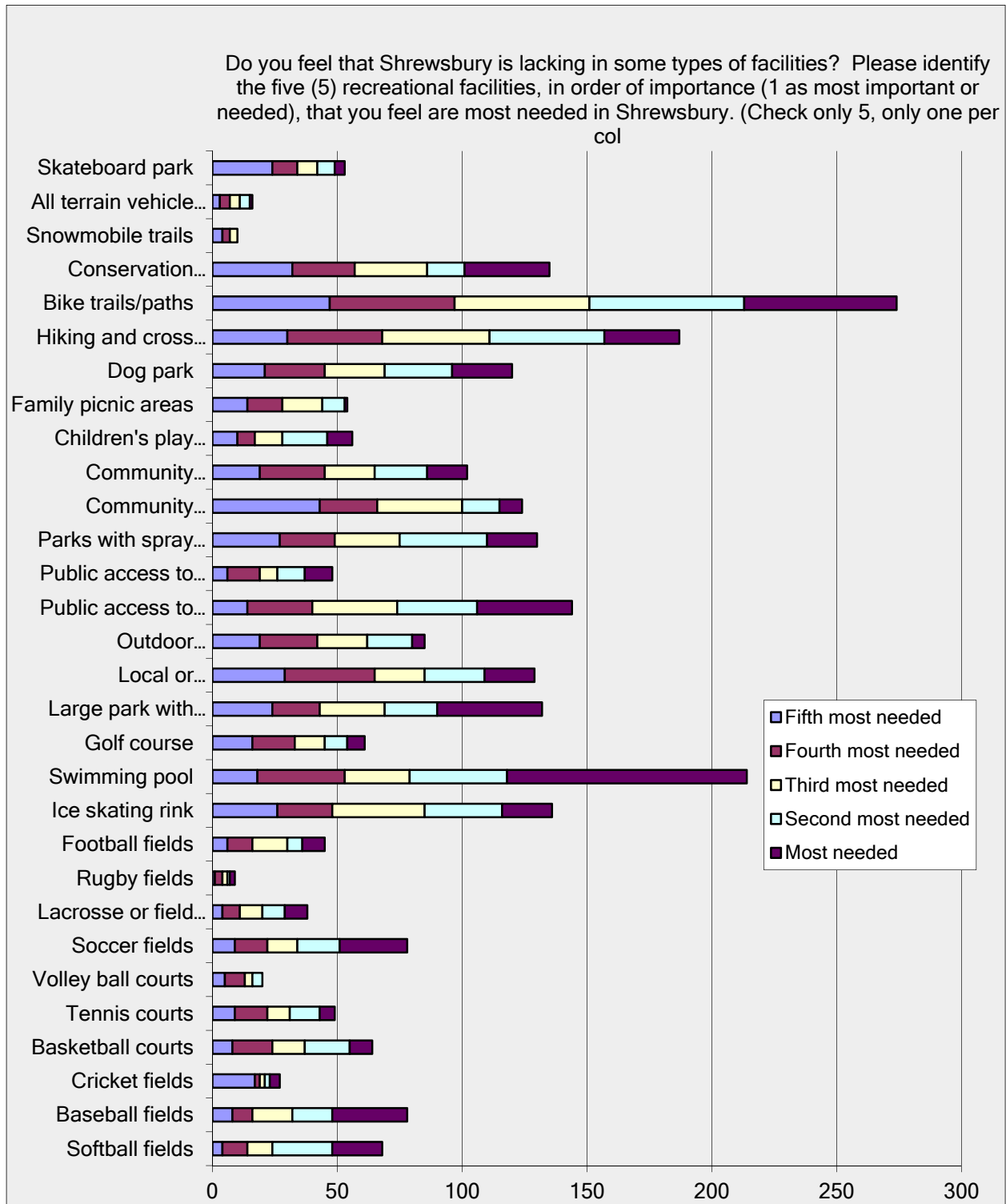
Additional Comments included among many others

- Would like to see more programs allowing for greater access to people who have limited capabilities, are differently-abled, and hidden disabilities
- A lot of the open spaces in town like parks & fields are in disrepair or not big enough for sports events
- A splash pad or town pool would be great!
- Dean Park is nice, but Prospect Park needs a lot of work.
- Existing park facilities are well-kept; however crowded nature of Shrewsbury often makes leaving town necessary when seeking natural land, to more rural areas, i.e. towns further north such as West Boylston and Sterling.
- Hillando Park and other small parks need improvements. The equipment is old and dangerous to small children.
- Many fields need better maintenance and lighting
- Satisfied with the amount of programs but not the communication of these programs.
- Shrewsbury could use a public pool or splash pad.
- Shrewsbury manages its resources effectively with a modest budget
- Shrewsbury really seems to lack in park space for a population/town of this size. No dog park is big problem.
- There should be more activities for teens at no cost
- Too few sport-related fields available

Question 10

When you go to a recreational facility do you						
Answer Options	Daily	Weekly	Monthly	Rarely	Never	Response Count
Go alone?	36	113	87	186	91	513
Go with family or friends?	35	242	166	74	11	528
Go to participate in or watch a youth sports league?	55	262	49	112	73	551
Go to participate in or watch an adult sports league?	0	27	29	197	266	519
Go for an informal playgroup or pick up game?	3	52	91	209	176	531
Go for a special event?	1	13	157	325	34	530
<i>answered question</i>						580
<i>skipped question</i>						178

Question 11



Do you feel that Shrewsbury is lacking in some types of facilities? Please identify the five (5) recreational facilities, in order of importance (1 as most important or needed), that you feel are most needed in Shrewsbury. (Check only 5, only one per column.)

Answer Options	Response Count
Bike trails/paths	274
Swimming pool	214
Hiking and cross country skiing trails	187
Public access to water bodies for swimming	144
Ice skating rink	136
Conservation areas	135
Large park with many facilities	132
Parks with spray pools or water features	130
Local or neighborhood parks	129
Community gardens	124
Dog park	120
Community recreation center/building	102
Outdoor amphitheater or performance space	85
Baseball fields	78
Soccer fields	78
Softball fields	68
Basketball courts	64
Golf course	61
Children's play areas	56
Family picnic areas	54
Skateboard park	53
Tennis courts	49
Public access to water bodies for boating or fishing	48
Football fields	45
Lacrosse or field hockey fields	38
Other (please specify)	38
Cricket fields	27
Volley ball courts	20
All terrain vehicle trails	16
Snowmobile trails	10
Rugby fields	9
<i>answered question</i>	571
<i>skipped question</i>	187

Additional comments included among many others

- A sidewalk on Prospect from Hill to Main St
- Access to the lake.
- Fitness trail
- Fitness trail (like Rt. 135 Northboro)
- Outdoor skating pond/rink in winter
- Possibly turn the Landfill (old dump) into a golf driving range once the location is closed
- Wide sidewalks, pedestrian access to most places

Question 12

How often do you visit the following public recreation or open space areas in Shrewsbury? (Check one box per row.)

Answer Options	Almost daily	Weekly	Monthly	6-10 times per year	1-5 times per year	I know about it, but never go there	I don't know about this place
Beal School	13	14	14	27	91	311	31
Camp Winnegan	0	0	0	2	6	69	421
Cemeteries	5	18	32	30	157	253	16
Coolidge School	11	36	27	45	76	275	35
Corazzini Boat Ramp (State)	0	7	11	14	58	268	140
Dean Park	68	188	135	86	76	10	1
Donahue Rowing Center	5	14	10	18	51	342	63
Edgemere Park	1	9	27	29	68	264	107
Floral Street School	21	39	37	50	113	236	21
Gauch Park	1	2	0	8	6	94	389
Glavin Center Fields (State)	13	96	37	48	67	194	64
Greylock Park	1	4	8	7	15	92	375
Hillando Park	4	8	12	7	37	198	237
Hills Farm Playground	2	7	6	10	32	150	293
Hills Farm Pond	3	7	8	8	22	122	332
Ireta Road Playground	4	1	4	4	11	195	274
Jordan Pond	11	14	24	36	93	228	92
Lake Quinsigamond	21	37	41	75	127	204	14
Lake St. Recreation Area	2	16	25	30	64	199	162
Maple Ave. Recreation Fields (Foundation)	18	79	47	61	83	148	62
Melody Lane Park	1	0	6	10	14	167	293
Municipal Fields near Paton School	5	35	33	30	84	245	61
New England Forestry Foundation Conservation Land	1	2	3	9	16	74	386

How often do you visit the following public recreation or open space areas in Shrewsbury? (Check one box per row.)

Answer Options	Almost daily	Weekly	Monthly	6-10 times per year	1-5 times per year	I know about it, but never go there	I don't know about this place
North Shore Fields (Behind Parker Rd. Pre-School)	0	6	17	24	37	196	213
Oak Island Boat Ramp (State)	0	1	3	9	22	162	295
Oak Middle School	25	42	40	52	110	200	36
Paton School	13	19	17	19	50	335	43
Prospect Park	12	19	36	43	90	181	125
Rotary Park	2	2	5	6	9	126	342
Senior Center	1	8	11	12	70	335	63
Sherwood Middle School	26	27	38	46	76	250	37
Shrewsbury High School	31	56	41	60	105	196	22
Spring Street School	16	14	16	14	58	339	43
Ternberry	4	0	4	6	16	212	249
Toblin Hills Park	1	4	6	9	14	158	300
Town Common	13	49	61	101	153	102	23
UMass Fields on South Street (State)	3	11	18	33	41	212	160
Other (indicate below)	2	2	2	0	4	15	18

Other answers included among many others

- Arrowwood Park
- Coolidge Reservation Land (near 290 and 140), Rawson Hill, Former Masonic land between 140 and Prospect St.
- Power lines south of Rte 20
- Ward Hill Ski Area

Question 13

What other facilities IN Shrewsbury do you visit?

- AMF bowling center
- Bicycle on Centennial Blvd
- Directly outside my neighborhood, on Prospect Street, where we need sidewalks!!!!
- Flood Control Dam area at north end of Prospect St. x2
- Hebert Candy Mansion
- Highway garage for kids day
- Sewell Pond
- Shrewsbury Health and Racquet Club
- Shrewsbury Library
- St. John's HS
- Walking trail from floral to melody
- Ward Hill
- Woods near home

Question 14

Identify (name and location) the three (3) open spaces or recreational facilities OUTSIDE of Shrewsbury that you visit most often.

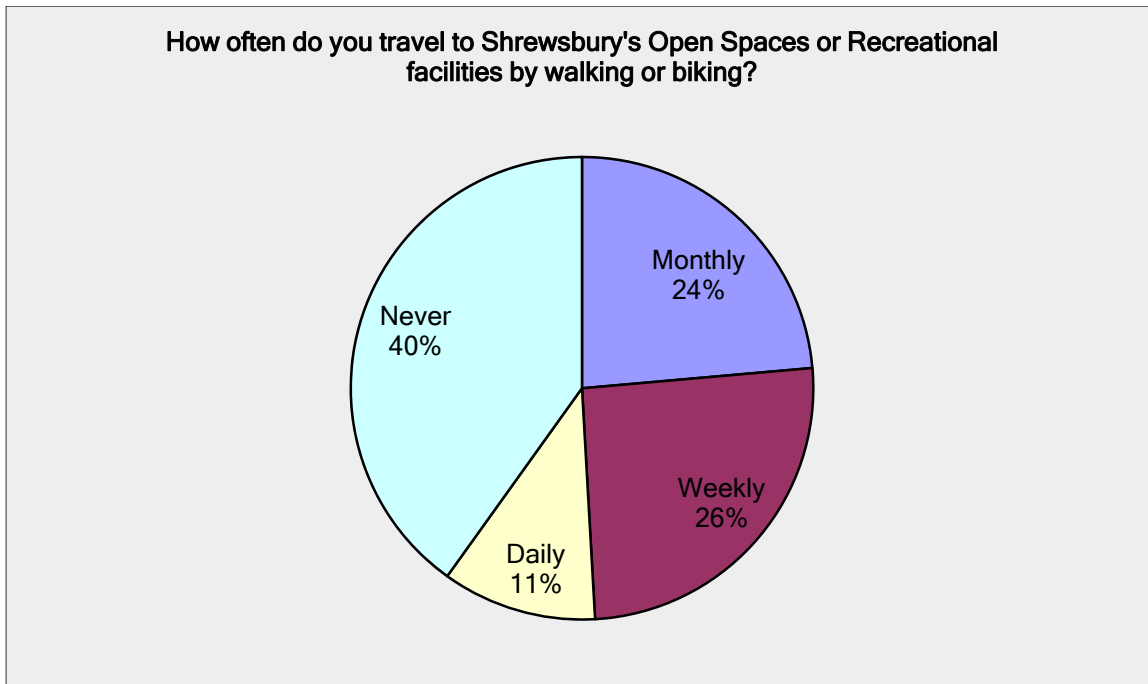
Mt Wachusett	65
Wachusett Greenways section of MCRT	61
Hopkinton State Park, Hopkinton	37
Tower Hill Botanical Garden, Boylston	35
Lake Park, Worcester	33
Wachusett Reservoir	31
Green Hill Park, Worcester	27
Assabet Park, Northborough	26
Tufts Farm Field, Trails (Dog Park), Grafton	26
Purgatory Chasm, Sutton	24
Ellsworth McAfee Park, Northborough	23
YMCA Westborough	23
Elm Park, Worcester	19
Tougas Farm, Northborough	18
Buffone Arena, Lake Ave, Worcester	17
Assabet River Rail Trail, Marlborough/Hudson	14
Broad Meadow Brook Conservation Center and Wildlife Sanctuary, Worcester	13
Team Works Indoor Recreation Center, Northborough	12
Boston Common and Public Garden	11
Chauncy Lake, Westborough	11
Northstar Ice Skating Rink, Westborough	11
Mt Pisgah, Northborough/Berlin	10
Parks, Northborough	10
New England Sports Center Ice Skating Rink, Marlborough	9
Bike trails/paths (general)	8
Rail Trails (general)	8
ForeKicks, Marlborough	7
Mt Monadnock State Park	7
Regatta Point, Worcester	7
Quinsigamond State Park, Worcester	6
Golf Courses (general)	5
Rutland State Park, Rutland	5
Westborough Tennis & Swim, Westborough	5
Westborough High School fields, Westborough	5

Many other places were indicated with four or less votes.

Question 15

How often do you travel to Shrewsbury's Open Spaces or Recreational facilities by walking or biking?

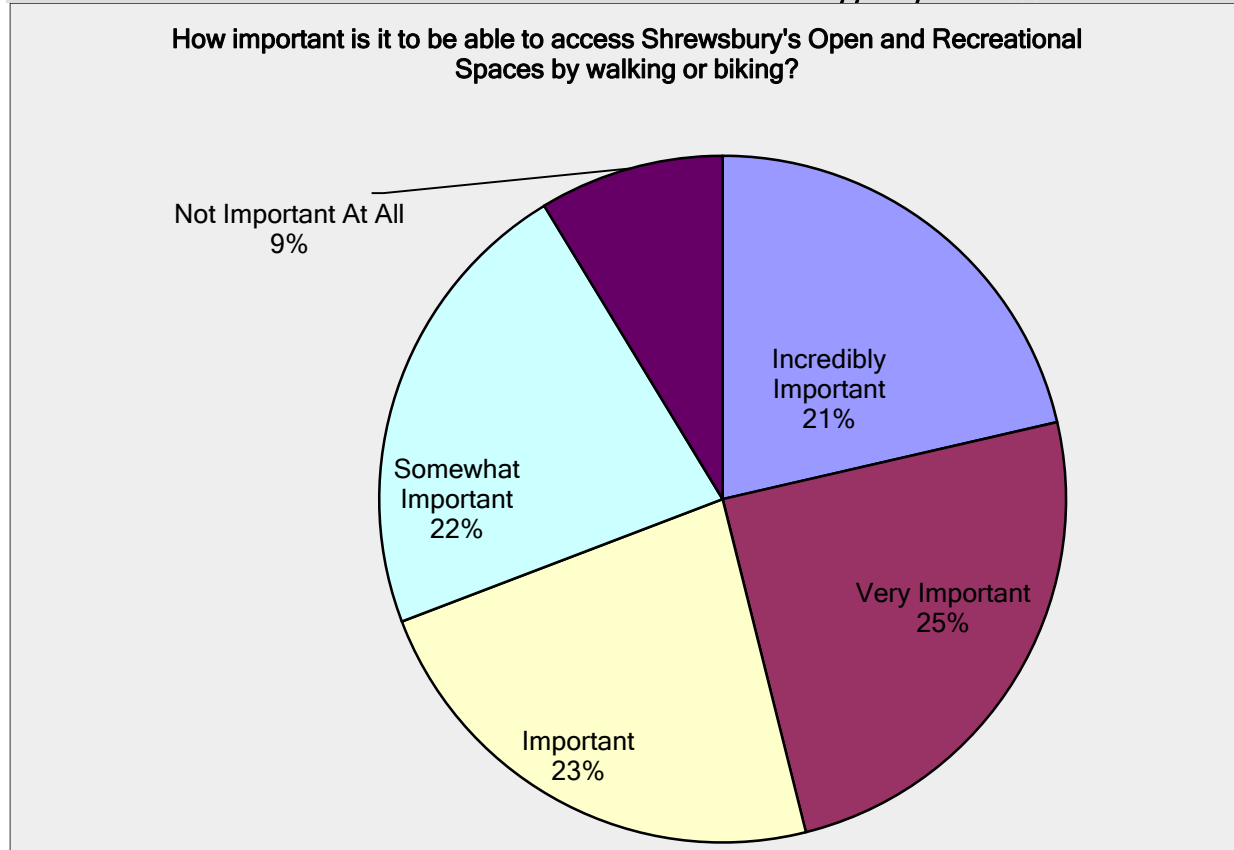
Answer Options	Response Percent	Response Count
Monthly	23.6%	131
Weekly	25.5%	142
Daily	10.8%	60
Never	40.1%	223
<i>answered question</i>		556
<i>skipped question</i>		202



Question 16

How important is it to be able to access Shrewsbury's Open and Recreational Spaces by walking or biking?

Answer Options	Response Percent	Response Count
Incredibly Important	21.4%	121
Very Important	24.7%	140
Important	23.1%	131
Somewhat Important	22.1%	125
Not Important At All	8.7%	49
Comments		54
<i>answered question</i>		566
<i>skipped question</i>		192



Comments included:

1. None are close enough to me to walk in a reasonable time. Few have locking bike parking.
2. We would like more sidewalks
3. I walk in the neighborhoods around my home.
4. Walking and Bicycling facilities are very important for recreation for all ages
5. Once my kids get a little older, I would like to be able to ride our bikes to these areas, instead of driving.

Question 17

How do you currently get information about open spaces, recreational opportunities and events in Shrewsbury? (Check all that apply)

Answer Options	Response Percent	Response Count
Parks and Recreation Department listserv	48.2%	268
School listserv	46.0%	256
Information from community groups or leagues	23.2%	129
Internet search	18.0%	100
Directly from the Town of Shrewsbury Website	40.8%	227
Word of mouth	63.7%	354
Flyers and signs around town	23.2%	129
Local newspapers	35.1%	195
Facebook	5.0%	28
Twitter	0.9%	5
Other (please specify)	3.8%	21
<i>answered question</i>		556
<i>skipped question</i>		202

Other responses included

1. Library newsletter
2. Community bulletin on line
3. SELCO
4. Shrewsbury Patch
5. Danny @ Center Cafe

Question 18

There were many Additional Comments or Concerns that were logged. They have been considered to the greatest degree possible in the development of this OSRP.

Question 19

Are you interested in volunteering on matters related to open space and recreation?

Answer Options	Response Percent	Response Count
No	73.8%	361
Yes	26.2%	128
If yes, please specify your interests and availability.		97
<i>answered question</i>		489
<i>skipped question</i>		269

Comments included among others

1. Maybe in retirement . . .
2. Weekends possibly. I can do Physical work and have chainsaw
3. Baseball Fields and Sports Related upgrades for the Town
4. Weekends and some work days General handyman and maintenance/mowing
5. Any - weeknights
6. Can help clean up outside and inside, and organize events on weekends.
7. I would be interested in cleaning up trash in the wooded areas. No special time.
8. Planning, construction and maintenance
9. Fall or spring community cleaning activities

Question 20

Optional. Your contact information will make it possible for us 1) to see who is responding to the survey 2) to provide you with updates on the Open Space and Recreation Plan (including the date, time and location of the public forum), and 3) to identify and contact potential volunteers

Answer Options	Response Percent	Response Count
Name:	85.8%	169
Company:	6.1%	12
Address:	80.2%	158
Address 2:	3.0%	6
City/Town:	88.8%	175
State:	90.4%	178
ZIP/Postal Code:	88.3%	174
Email Address:	77.7%	153
<i>answered question</i>		197
<i>skipped question</i>		561

Question 21

What is your age?

Answer Options	Response Percent	Response Count
Less than 10 years old	0.2%	1
11 to 18 years old	0.0%	0
19 to 25 years old	0.7%	4
26 to 35 years old	6.3%	34
36 to 45 years old	41.2%	221
46 to 55 years old	33.6%	180
56 to 65 years old	12.9%	69
over 65 years old	5.0%	27
<i>answered question</i>		536
<i>skipped question</i>		222

Question 22

Including yourself, how many individuals live in your household?

Answer Options	Response Percent	Response Count
One (1)	3.3%	18
Two (2)	15.4%	83
Three (3)	17.3%	93
Four (4)	38.7%	208
Five (5)	18.8%	101
Six (6)	4.1%	22
Seven (7)	1.7%	9
Eight (8) or more	0.7%	4
<i>answered question</i>		538
<i>skipped question</i>		220

Appendix F - Summary of Community Forum and Community Comments

Shrewsbury Open Space and Recreation Plan Public Forum

DATE: Monday, March 19th
TIME: 6:30pm open house to review maps and talk to committee members.
7 – 9 pm plan presentation and comments
PLACE: Selectmen’s Meeting Room, Municipal Offices, 100 Maple Avenue.



The flyer is titled "Shrewsbury Open Space and Recreation Plan Community Forum" in large white text on a dark blue background. Below the title, the date "Monday, March 19, 2012" is written in red, followed by the time "6:30pm Open House - 7pm-9pm Program" in red. The location "Selectmen's Meeting Room, Municipal Office Building, 100 Maple Ave, Shrewsbury" is listed in black, with "Light refreshments provided." in smaller black text below it. To the right of the location text is a photograph of a green field under a blue sky with white clouds. Below the photo, the text "You are invited to attend" is centered. A list of four items follows: "1. Hear the survey results and a plan summary", "2. Review draft goals and objectives", "3. Provide feedback on the draft maps and plan", and "4. Sign up to volunteer for open space and recreational opportunities". To the right of the list is the official seal of the Town of Shrewsbury, Massachusetts. At the bottom, a red bar on the left contains the text "Sponsored by The Shrewsbury Open Space & Recreation Plan Committee", and a blue bar on the right contains the text "For more information, contact Town Planner, Kristen Wilson" and the email "kwilson@th.ci.shrewsbury.ma.us p. 508-841-8502".

The flyer was distributed broadly, including Environmental Justice area. The meeting was taped and replayed on Shrewsbury Public Access Channel (SPAC Channel 28). Approximately 50 people attended.

Agenda

1. Welcome and Introductions
2. Purpose of meeting/ plan
3. Plan Highlights
4. Review Survey results

5. Time to review maps and draft objectives again
6. Small Group discussion
7. Report Back
8. Next Steps

Notes from Small Group Discussions and Full Forum Report Back

GOALS 1 & 2 - Protect and preserve open space parcels. Protect and enhance wildlife habitat and natural resource features. (Angela Snell, facilitator)

- Very important. Need more
- Postal distribution center, concern if it goes away, what happens to open space near it.
- Lambert wells concerned with business/industrial
- Can business keep some areas open space like we do for residential?
- Commercial developments are asked to put in parking lots that are too big. Change zoning.
- Gravel lots, instead of pavement.
- Wetland protection bylaw. We need a town one, state is not as restrictive, as local ones.
- Include water shed /flood zone area (Rawson Hill)
- Allen property open space- can it be saved for that even though purchased for business use.
- Beach access/Lake access- need more
- World class rowing event
- Duck boxes at south Quinsigamond land
- Concern with sewer overflow from Worcester into the lake
- Ward Hill path is it still there? Can we connect Spring Street path to Prospect Park?
- Show plans with trails all on one place.
- Bylaws- can we change them to reflect the need for open space protection
- Change land from municipal to conservation use
- 75 acres – Prospect Park
- Prospect Park/ recreation use and water dept use.

GOALS 1 & 2 - Protect and preserve open space parcels. Protect and enhance wildlife habitat and natural resource features. (Martha Gach, facilitator)

- Don't have enough open land. Post office distribution center is next to wells and lake. Too close for comfort with industrial zoning.
- Cluster development zoning for commercial development?
- Impervious surface development – parking lots, large parking lots – too big for businesses, e.g. Stop and Shop and Home Depot.
- Only have State's Wetland Act. Shrewsbury needs its own with additional setback.
- Preserve wooded areas – maybe angle as flood control? e.g. private forest off of Birchbrush Rd., at top of hill?
- Protect and preserve (Bill Davis)

- Can town work to permanently protect through deed restrictions? SAC is, Dean park is, includes salt shed
- Barbara K wants to protect Allen Property.
- Quinsigamond Public Access – Crew races world class – could take as opportunity for festival and money maker for the lake.
- Discussion of Wildlife
- South Quinsigamond area with wood duck boxes.
- Neighboring communities have trail committees, maybe work with them.
- Partner with companies on linking trails with easements.
- Partners and who to involve?
- Town bylaws, community involvement, non –profit, rezoning and look at deed restrictions. Can we protect existing town parcels for conservation purposes?

GOAL 3 – Plan and develop greenways in the Town with consideration to appropriate regional connections. (Mindy McKenzie - Hebert and Jack Perreault, facilitators)

- The Town needs to map and publicize existing trails, walkways and paths
- The Town needs more natural trail
- Look at linking existing parcels
- Provide downloadable maps
- Develop/improve existing parcels before acquiring more land
- Discussed potential of Rawson Hill/SUASCO property, Lake Street Park, and town owned Monroe property/Ward Hill area
- How do we pay for this?

GOAL 4 - Maintain and enhance the Town’s recreational facilities. (Brad Stone, Ken Polito, and Jim Brown)

- Discussed the strong need to develop soccer fields. Currently there are 17 fields at the Glavin Center used by approximately 1,400 youths from Shrewsbury. Roughly 60% of the league plays there. The league received notice that they can no longer use the facility after June 2013.
- Discussed interest in developing SAC Park, partly to offset soccer field needs.
- Discussed the desire to maintain existing trails, using Dean Park as an example.
- Discussed the desire to use signage on open space parcels to make people more aware that the land is there for public use.

GOAL 5 – Protect the town’s potable drinking water sources. (Mindy McKenzie – Hebert and Jack Perreault, facilitators)

- Reword the phrase “Permanently protect more land area in the Lake Quinsigamond watershed.” It implies that you are protecting the Lake as a recreational use when you really mean water supply.
- Put maps and information in Library showing the wells and area of contribution. More public education needed. People don’t know where wells are located.

- Continue to provide more information on the water conservation program.

GOAL 6 - Protect surface water resources (Brad Stone, Ken Polito, and Jim Brown)

- Discussed concerns about stormwater pollution from commercial properties and businesses, and the need to educate those owners.
- Discussed the desire to evaluate the impacts of non point source stormwater pollution to Lake Quinsigamond.
- Discussed the desire to create a bylaw regulating stormwater on commercial properties, and requiring owners to perform maintenance of their existing stormwater systems.

REPORT BACK (Kristen Wilson and Trish Settles, facilitators)

Cluster Development for Commercial/Industrial (West Windsor NJ as a Guide)

Additional protection on Town –owned properties

Parking lot size for new Commercial/Industrial Development

Currently No Town Wetland Protection Bylaw

National Rowing Championship (August 2012)

Interconnectivity of trails

Surface water

Pollution from commercial/industrial property

Non-point source pollution

Create bylaw to regulate private stormwater utility

Eagle Scout project for stormwater plaque-stencils

Football practice on baseball fields

Identify and map existing trails

Increase trails and connect within when possible

Get students involved – signs/ATV/pets/education

Downloadable maps

How do we pay for it?

Put maps in library/around town that show water resources

Potable water versus water resources

More information on water resources

Glavin Center soccer fields – find space if it closes

Develop SAC property

Maintain existing trails – alternatives to asphalt

Extend trails

Comments from others outside of the public forum

These comments were submitted in written format delivered to Kristen Wilson, or submitted electronically via email to Kristen Wilson. Some of these comments refer to earlier drafts of the Open Space and Recreation Plan. Names have been omitted.

April 3, 2012

Here are my comments on the Open Space Plan. Sorry they are in no particular order, but I am primarily addressing Goal #5, Protection of the Town's Precious Water Resources.

On page 25, the discussion on the Town's water supplies should add a comment that the infrastructure is aging and Water Losses are about 25% of water withdrawn by the Town's wells.

Also on this page, outside watering restrictions or restrictions on non-essential water use are implemented yearly between May and October in compliance with the Town's Water Management Act Permit.

I just want to reiterate, our discussion group noted that a cluster development for commercial industrial type zoning bylaw is missing from our current zoning. This type of zoning might be helpful should the Postal Distribution Center, the Edgemere Drive In, or the Allen Property, to name a few, are developed or redeveloped.

Our Town is also missing its own Wetlands Bylaws. Bylaws are needed to complement the State's Wetland Protection Bylaws and tailored to our Town's specific needs and water resources.

We need to include Low Impact Development practices in our Zoning Bylaws. The bylaws should be revised to reduce the amount of impervious surfaces included in new designs. We need to consider during redevelopment, retrofitting existing parking areas with permeable material.

The Town should prioritize purchasing the Zone I's of each of the water supply wells.

Redevelopment of the Postal Distribution Center should be carefully considered given its proximity to the Town's Lambert Wells and Lake Quinsigamond. It should be made clear that the Town's wells are adjacent to this parcel.

Certifying vernal pools should be made a priority for the town. Only 4! Some of those potential 75 pools could be certified!

The Habitat Features Map does not clearly show the extent of the Core Habitat around the south end of Lake Quinsigamond. Refer to: <http://maps.massgis.state.ma.us/dfg/biomap2.htm>

On page 54 the discussion states that development around the lake has degraded water quality to the point that swimming is sometimes curtailed in the summer. The swimming in the Lake is closed under very specific circumstances: wastewater overflows into the Lake due to under capacity of the stormwater/wastewater system. Understanding why there are water quality problems on the Lake is the first step towards addressing them. By making statements such as "development around the lake has degraded..." implies that little or nothing can be done to improve water quality. In fact there is a tremendous amount of work that can be done.

Stormwater discharges to the Lake negatively impact water quality. On page 61 you indicate non-point source pollution contributes to surface water quality problems throughout the Town. However, stormwater discharges are sometimes considered non-point source pollution because they discharge to the surface water at a point. I think this is an important distinction because some end of pipe stormwater discharges must be addressed specifically; some may be particularly bad depending what the catchment is.

The Town needs to conduct an education and outreach program to raise awareness on the issue of non-point and point source pollution to residents and business owners. The Town must identify which catch basins are owned privately and require owners/businesses to clean them out annually. The question of whether the Town needs a bylaw to address maintenance of catch basins came up in our group. I believe the Town currently has the authority notify owners of their obligation to maintain catch basins on their property. Contact Fred Civian at MassDEP in Boston for further assistance on this issue. Residents and business owners need to understand what stormwater is, where it goes and what's in it.

Stormwater bylaw, Town needs one.

Invasive aquatic weeds? Were these included? Page 61, land based invasives were listed.

Did you consider formation of a Land Trust? All the surrounding towns have one, why doesn't Shrewsbury?

Allen property - I'd love to Keep it as Open Space. We can call it Morgado Meadows ;)

Thanks for allowing me to comment,

April 3, 2012

The Open Space and Recreation Plan Draft is a rather impressive document with a wealth of information. I would like to comment about a few things that I think are important as the town focuses on the goals outlined.

1. Improve the Appearance and Recreational Use of the Oak Island Park in Edgemere with the goal of integrating the park more with the surrounding neighborhood and the Edgemere Village Overlay District.

It was my understanding from attending meetings as part of the 2001 Master Plan that there were plans to improve the aesthetics of Route 20 as it travels through Edgemere in the same manner as the completed Lakeway Project and Center of Town/ Maple Ave enhancements. Unfortunately that has yet to happen and I think it is long overdue. The Open Space draft referred to the swampy visual of Lake Quinsigamond as you travel through Edgemere on Route 20. There is actually a wealth of open space and wildlife in this area that is hiding beyond the traffic, litter and swampy appearance. I think improving the aesthetics of this area in a similar manner to the Lakeway improvements and integrating the neighborhood with the village concept proposed in the master plan and improving Oak Island Park would greatly enhance the neighborhood, the abutting recreational activities and Open Space and ultimately lead to more appropriate neighborhood business development. It could be an awesome improvement and utilization of Open Space.

2. I think the town should seriously consider establishing TRUCK EXCLUSIONS on some of the scenic country roads as a way to preserve the rural feel and provide roads that are more safe for pedestrians and bicyclists and perhaps part of a green way link for each section of town to the center of town. In my opinion, a primary candidate in need of a truck exclusion is Lake St as it runs from Route 20 to Route 9. Coincidentally on Lake St. today, besides 3 school buses there was a cement mixer, an oversized speeding dump truck, a bicyclist and many pedestrians. While widening the road is an option that residents did not want, eliminating truck traffic should be seriously considered.

I look forward to seeing the town working towards the outlined goals and hope that all areas of town will be represented.

Sincerely,

March 29, 2012

Thank you for sending the link to the video of the meeting. Unfortunately, none of the members of Shrewsbury Commission on Disabilities was able to attend. I did get to view the meeting today and only have a few suggestions in addition to what Diane Burns had previously sent. Accessibility is very important in this day and age. People are living longer and staying active to an older age and many of these people who may not be physically impaired may still benefit from the accessibility of recreational facilities. I am sure that you are well aware of the rules and regulations but I thought this link extremely important when planning any improvements <http://www.mass.gov/eopss/docs/dps/aab-regs/521019.pdf>. I have not been to Dean Park in a few years but several years ago I was there with a group I belonged to and used the pavilion. We had a person attend this event who was in a wheelchair and tried to get to the pavilion only to tip over the wheelchair and end up on the ground. Thankfully

they were not injured other than their pride but this is one of the things that is often overlooked. Also the accessible picnic tables. I do not know if there are any there. I am hoping that other Commission members will also get to view the meeting and comment.

Thank you,

March 19, 2012

Regretfully, due to a last minute scheduling conflict, I am unable to attend tonight's scheduled meeting. The objectives, survey results and ability to provide feedback are very important to me and my neighbors as we currently live on a street with open space that has been neglected for years. It is our opinion that the land already owned by the town should be properly maintained before more land is acquired. Posing the question: If the Town of Shrewsbury cannot take care of the land it already has in its possession, why add more?

Our neighborhood dilemma: Every year since I moved here seven years ago I have called the highway department to have the grass mowed and every year I am told, and I quote, "we are only able to deal with it once a year. There is not enough money in the budget or the manpower to take care of this land." No surprise my neighbors have been dealing with predicament considerable longer. Since the October 2009 ice storm trees are down creating a danger for the neighborhood children. Here again we were told there is not money or manpower to clean/clear or make this property safe. I reiterate, if the Town of Shrewsbury cannot take care of the land it already has in its possession, why add more?

If it would not be too much of an inconvenience I would appreciate a scheduled meeting to review the minutes and discuss with you these concerns. Also, please keep me in mind for volunteering as it pertains to the land on Flintlock Drive and the spaces close to that proximity.

Thank you for your attention.

March 16, 2012

Good morning,

I am planning on attending Mon. night mtg. (need to confirm sitter). I reviewed the document and action plan. My one thought was ? adding our Commission as a collaborator to address below goal/s:

Goal - IV. Maintain and Enhance the Town's Recreational Facilities.

e) Continue to improve access for the elderly and handicapped at recreation facilities.

Council on Aging is slated as a collaborator for this goal. I think our commission could add value as well. Or is this done in an informal manner.

Maintaining and improving trail access, pathways, safe sidewalks, routes for bikes, feet, AND WHEELS (wheelchairs, strollers...). This seemed to be another area that our Commission may have some valuable input as well.

Thoughts?

March 3, 2012

To: Kristen Wilson
Subject: Open Space suggestion
Good evening.

I was just reading an article in the telegram about the options for open space. My wife visited the Holden Pool last summer as a guest with my two kids and they loved it. I think the town definitely could benefit from something like this. I used to take swimming lessons as a kid at Jordan Pond and attended the Parks and Rec camps where we swam there and later worked the camps where we utilized Sunset Beach. I think the town could definitely benefit from a pool area with splash area for smaller kids. Just a suggestion.

Thanks for listening.

March 3, 2012

Good Morning,

I would like permission to attend Shrewsbury's Open Space meeting scheduled for March 19.

I am not a Shrewsbury resident. I reside in West Boylston and am on both the Open Space and Town Wide Planning Committees. At the moment, I am tasked with writing the update to the Open Space chapter to the Town's Master Plan. I am interested not only in Shrewsbury's plan but also the process which has been undertaken to achieve the plan that will be presented.

It would appear that our two towns have some similar ideas and I'd like to learn more and see how those ideas could mesh even though our towns do not abut each other.

I have copied the Chair and Vice Chair of our Open Space Committee as well as our Town Administrator who is also Chair of our Town Wide Planning Committee.

Thank you for your consideration
Member, West Boylston Town Wide Planning
Member, West Boylston Open Space Implementation Committee

March 4, 2012

Subject: Open space meeting

Hello Kristen,

I am absolutely delighted to learn of the Open Space and Recreation committee meeting and survey.

Just two weeks ago my husband and I journeyed down Main Circle from our home on Walnut Street. We then went into the woods behind the Turtle Creek development. We have walked there many times years ago with our then young sons. Recently the town has opened an entrance to the old trails for sewer work. I thought, what a wonderful spot for a nature/walking trail.

I spoke to both Jim Kane and John Lebeaux about my interest to explore the area behind Turtle Creek to develop a walking trail. John let me know later that I best contact Angela Snell.

I plan to be at the Monday, March 19th meeting and will share this event with friends and neighbors. I am eager to learn more about your initiatives.

Thanks for your efforts to develop and preserve green space in Shrewsbury!

Town response

The area that is referred to is located on privately owned parcels where the Town has a cross-country sewer line, and an easement for the sewer. I've looked at a few of the deeds and recorded plans going back to the early 60's, and they all reference a sewer easement. While the Town has rights to the area for the sewer utility, I wouldn't think that the public has right to access the land for recreation or any other purpose. A question better answered by an attorney than me.

In an earlier message, [a resident] talked about doing a trail in the same neighborhood near her property on Oak Ridge Way. The Town owns a parcel at 30 Oak Ridge Way that has no street frontage. There is however a 50-foot wide ROW on property at 27 Oak Ridge Way that appears to grant access for public or private purposes. The parcel [the resident] is trying to get to on her way to Northborough is the 40-acre Town owned lot at 930 Main Street. This can be accessed from Main Street, Main Circle, Turtle Creek Circle, and (via ROW) Oak Ridge Way. Regardless of where you try to access the property though, you quickly run into a river that needs to be spanned. This river blocks access to most of the parcel. Permits from the Shrewsbury Conservation Commission and MassWildlife would be required to construct access. I see no

major permit hurdles there, only costs for applications and design plans. A closer study of the wetlands bordering the river may reduce the number of feasible crossing locations to less than four. There is a Zone A floodplain along the entire river length, and any bridge or culvert crossing constructed will have to meet floodplain management standards. An alternative to building a new crossing would be to gain access rights from adjacent property at Ward Hill and use existing crossings.

Brad Stone, Town Engineer

March 19

Submission hand delivered regarding remains of old mills in Shrewsbury.

1. Mill of cutlery factory-- Grafton Circle
2. Butlers mill – junction of Prospect St. and Reservoir St.
3. Saw mill—outlet of Old Mill pond, near junction of Old Mill Road and Harrington Avenue
4. Saw mill—Westview Avenue
5. Winchester cider mill—on Bummet Brook, between 495 Grafton St. and 114 Memorial Dr. (Rte. 140)
6. Harlow mill -- Brooklawn Parkway
7. Ross Wyman mill #1
8. Ross Wyman mill #2
9. Ross Wyman mill #3

[Document includes descriptions and pictures.]

Appendix G – Resources and Grant Programs

Purpose	Program/ Method	Sponsoring Agency	Funding Amounts	Applicant	Program Description	Priority for pursuing	Chances of success
Improvements	Agricultural Environmental Enhancement Program (AEEP)	DAR	up to \$30,000	Farmers that have received an energy audit.	All farm related energy efficiency and renewable energy projects that meet the program requirements will be considered, although priority will be given to proposals that focus on the technologies listed in the application. Examples of priority projects for renewable energy have included; geothermal, photovoltaics, wind, and solar thermal. Examples of priority projects for energy efficiency have included; precoolers, variable speed vacuum pumps, thermal blankets, reverse osmosis, and high efficiency refrigeration. The farming operation must have received an energy audit/energy assessment, or demonstrate the initiation of such. The operation must be a legally recognized entity within the Commonwealth of Massachusetts, and must have the ability to enter a legally binding agreement with the Commonwealth. The operation must be an agricultural operation as defined by M.G.L. 128, Sec. 1A.		
Improvements	Agricultural Environmental Enhancement Program (AEEP)	DAR	up to \$30,000	Farmers, Land Owners, Municipalities	<p>The purpose of AEEP is to support agricultural operations that are looking to install conservation practices that prevent direct impacts on water quality, ensure efficient use of water, as well as address impacts on air quality. Farmers selected to participate in the program are reimbursed up to \$30,000 for the cost of materials necessary for the installation of the approved practice.</p> <p>AEEP will fund conservation practices that protect water quality, ensure water conservation, and address air quality issues. All projects where the primary focus is renewable energy or energy conservation would need to apply to the Massachusetts Ag-Energy Grant Program. Some examples of conservation practices eligible for funding include: manure waste storage, irrigation efficiency, water control structures,</p>		

Purpose	Program/ Method	Sponsoring Agency	Funding Amounts	Applicant	Program Description	Priority for pursuing	Chances of success
					pesticide storage facilities, and fencing to keep livestock out of a water resource.		
Non-acquisition programs	Agricultural Preservation Restrictions (APR)	DAR	An estimated \$13,000,000 available for FY09. Grant amounts vary.	Farmers, Land Owners, Municipalities	The APR Program is a voluntary program which offers a non-development alternative to farmers and other owners of prime and "state important" agricultural land who are faced with a decision regarding future use and disposition of their farms. Towards this end, the program offers to pay farmers the difference between the "fair market value" and the "agricultural value" of their farmland in exchange for a permanent deed restriction which precludes any use of the property that will have a negative impact on its agricultural viability.	High	Depends on property owner
Non-acquisition programs	Assessment Act (MGL Chapters 61, 61A and 61B)	DCR, DAR, DOR	No public funds available.	Private landowners	These programs work by making available special property tax assessments to owners who agree to restrict their land to a particular use. Chapter 61 applies to lands actively devoted to forestry use, 61A applies to active agricultural lands, and 61B applies to public recreational lands like wildlife sanctuaries and golf courses. Generally properties are assessed at their current use value rather than their highest use. This usually translates into a substantial property tax savings for owners. The program also requires a right-of-first-refusal option to the town when property owners look to sell their land.	Moderate.	Depends on property owner.
Non-acquisition programs	Conservation Restrictions (CRs)	DCS	Only technical support available.		Conservation restrictions (CRs) are legal, enforceable agreements, authorized by the state, which are made between a landowner and a charitable organization, or a town. They are used primarily to keep land in a "natural or scenic open condition". Restrictions can be written so that certain uses are permitted and others prohibited, e.g. the current owner may continue to occupy an existing house on the land, but may restrict the construction of any additional houses. Grantors of restrictions may also be able to benefit by reductions in various taxes including property, estate and income.	High.	Depends on property owner

Purpose	Program/ Method	Sponsoring Agency	Funding Amounts	Applicant	Program Description	Priority for pursuing	Chances of success
Property Acquisition	Landscape Partnership Program	DCS			Grant opportunity for FY2012 called the Landscape Partnership Program. This program will offer competitive grants to municipalities, non-profit organizations and EEA agencies to help fund partnership projects that permanently protect a minimum of 500 acres of land. The Landscape Partnership Program seeks to preserve large, unfragmented, high value conservation landscapes including working forests and farms, expand state-municipal-private partnerships, increase leveraging of state dollars, enhance stewardship of conservation land, and provide public access opportunities.		
Property Acquisition and Renovation	Parkland Acquisitions and Renovations for Communities (PARC)	DCS	maximum reimbursement available is \$500,000.		<p>The PARC Program (formerly the Urban Self-Help Program) was established in 1977 to assist cities and towns in acquiring and developing land for park and outdoor recreation purposes. Any town with a population of 35,000 or more year-round residents, or any city regardless of size, that has an authorized park /recreation commission is eligible to participate in the program. Communities that do not meet the population criteria listed above may still qualify under the "small town," "regional," or "statewide" project provisions of the program.</p> <p>Only projects that are to be developed for suitable outdoor recreation purposes, whether active or passive in nature, shall be considered for funding. Grants are available for the acquisition of land and the construction, or renovation of park and outdoor recreation facilities, such as swimming pools, zoos, athletic play fields, playgrounds and game courts. Access by the general public is required.</p>		
Property Acquisition	Drinking Water Supply Protection Grant Program	EEA	Maximum award: \$500,000 Reimbursement rate: 50%	Public water systems and municipalities	FY 2012 Drinking Water Supply Protection (DWSP) Grant round. DWSP provides financial assistance to public water systems and municipal water departments for the purchase of land or interests in land for the following purposes: 1) protection of existing DEP-approved public drinking water supplies; 2) protection of planned future public drinking water supply wells or intakes; or 3) groundwater recharge.		Low to moderate. Average number of grants is 6.

Purpose	Program/ Method	Sponsoring Agency	Funding Amounts	Applicant	Program Description	Priority for pursuing	Chances of success
Property Acquisition	Federal Land and Water Conservation Fund	EEA	maximum reimbursement available is \$500,000	Municipal conservation commissions, park depts. with current OSRP.	The Federal Land & Water Conservation Fund (P.L. 88-578) provides up to 50% of the total project cost for the acquisition, development and renovation of park, recreation or conservation areas. Municipalities, special districts and state agencies are eligible to apply. Nearly 4000 acres have been acquired and hundreds of parks renovated using the \$95.6 million that Massachusetts has received from the state side portion of the federal program since 1965. DCS administers the state side Land & Water Conservation Fund program in Massachusetts. Access by the general public is required.	Moderate	Moderate. Average number of grants typically 5.
Improvements	Forest Viability Program	DCR	Estimated funding for FY09 to be determined. Grant sizes \$19,700 to \$25,000	Non-industrial, private landowners that are engaged in forest based business under Chap. 61.	This program provides technical assistance and financial support to forest landowners for the purpose of improving the ecological integrity and economic viability of the state's 2.4 million acres of private forestland.		Average number of grants is 7. Low to moderate.
Management	Forestry Stewardship Program	DCR	Estimated funding for FY09 to be determined. Grant size \$1,230 to \$6,600.	Municipalities and private landowners.	Encourages landowners to practice long-term guardianship through the development of a management plan for their woodlands.		Average number of grants 200.
Studies and Construction/ Maintenance	SAFETEA-LU Regional Transportation Improvement Program	MHD, CMMPO	No maximum.		Funds are available for transportation related open space improvements. A bike path that connects dense areas of housing with employment or shopping centers would clearly fit the criteria. However, the state and the MPO have been relatively flexible about definitions and projects that are slightly less directly related to transportation may be eligible e.g., an open space parcel adjacent to a road programmed for	Moderate with an appropriate project	Low

Purpose	Program/ Method	Sponsoring Agency	Funding Amounts	Applicant	Program Description	Priority for pursuing	Chances of success
					repairs; the parcel provides a roadway rest area and access to walking trails.		
Studies and Construction/ Maintenance	SAFETEA-LU Enhancement Program	MHD, CMMPO	None, but a \$100,000 minimum is requested by MHD.		Money is provided to a variety of transportation “enhancement” projects. Among those eligible are bikeways, walking paths and rail trails. This is a special dedicated fund that amounts to 10% of statewide spending from SAFETEA-LU monies.	Moderate	Low
Studies and Construction/ Maintenance	Lake and Pond Grants	DCR	maximum grant of \$25,000		This program is the successor program to DEP’s Clean Lakes Program (Chapter 628). Eligible activities include lake management analysis and planning, public education, and watershed and in-lake management techniques. It helps municipalities and local organizations that are struggling to meet the challenges of providing long term solutions for lake and ponds management. The program requires a 50% cash match. Applications are due in November of each year.	Moderate	Moderate
Planning and Education	Urban Forest Planning and Education Grants	DCR	maximum of \$10,000	Municipalities and private landowners.	The goal of the Urban Forestry program is to assist communities and nonprofit groups in building support for the long-term protection and management of community trees and forests. The USDA Forest Service provides the grant funds that the DCR administers with guidance from the Massachusetts Community Forestry Council. A maximum of \$10,000 is available per project.		

Purpose	Program/ Method	Sponsoring Agency	Funding Amounts	Applicant	Program Description	Priority for pursuing	Chances of success
Property Acquisition	LAND: Local Acquisitions for Natural Diversity Program (Formerly Self-Help Program)	EEA	Maximum reimbursement available: \$500,000.	Municipal Conservation Commissions. Landholdings that are in a single, contiguous tract may be packaged in the same application.	The LAND program was established in 1961 to assist municipal conservation commissions acquiring land for natural resource and passive outdoor recreation purposes. Lands acquired may include wildlife, habitat, trails, unique natural, historic or cultural resources, water resources, forest, and farm land. Compatible passive outdoor recreational uses such as hiking, fishing, hunting, cross-country skiing, bird observation and the like are encouraged. Access by the general public including people with disabilities is required. This state program pays for the acquisition of land, or a partial interest (such as a conservation restriction), and associated acquisition costs such as appraisal reports and closing costs. A reimbursement program requiring the applicant to raise, borrow or appropriate the total project cost, and then be reimbursed a portion of that cost by the grant; Programs requires a local investment and therefore only reimburses on a sliding scale to each municipality, from 52% to 70% of the total project cost up to a maximum grant limit set by the Secretary;	High	Moderate. Will depend on quality of town's application and level of competition. Average number of grants 20.
Improvements	Landowner Incentive Program (LIP)	DFG	Estimated FY09 spending \$700,000. Average grant size \$5,000 to \$50,000	Private landowners, sportsmen's clubs, land trusts, and non-profits.	The purpose of this program is to restore or create wildlife habitats for the benefit of species-at-risk on private lands in the Commonwealth of Massachusetts. The grants are intended to establish partnerships between the Massachusetts Division of Fisheries and Wildlife and private landowners.		Average number of grants 35.
Education	Mass Environmental Trust	EEA	Estimated 500,000 available. Grant sizes range between \$10,000 and \$50,000 per year, per award.	Schools, municipalities, non-profits.	The Trust's mission is to develop, coordinate, and fund projects that encourage cooperative efforts to raise environmental awareness and enable innovative approaches that can restore, protect, and improve water and water related resources of the Commonwealth.		Average number of grants varies

Purpose	Program/ Method	Sponsoring Agency	Funding Amounts	Applicant	Program Description	Priority for pursuing	Chances of success
Property Acquisition	Municipal purchase	Municipality	Dependent on Town Meeting		This tool is probably the most direct and effective way for a town to achieve the acquisition objectives of its open space plan. Towns may either issue bonds to cover purchases or in some cases include a purchase item in the general budget. Bond issues are quite common and provide communities with the flexibility to negotiate with property owners, knowing that money has already been authorized to complete the acquisition. In practice, towns generally ask for authorization to float a bond to cover open space acquisition, and then once a deal has been negotiated return to town meeting for the actual appropriation.	High	Moderate. Will depend on a vigorous public outreach campaign prior to town meeting and the general referendum
Development and Maintenance	Recreational Trails Program	DCR	Grant size \$2,000-\$50,000 (statewide projects).	Municipalities, government agencies, and non-profits	Provides funding support for a variety of motorized and non-motorized trail development and trail maintenance projects.		Average number of grants varies
Improvements	River and Harbors Grant Program	DCR	Estimated FY12 to be determined. Average grant size varies	Federal Cost share, municipalities and non-profits	Grants requiring matching funds for studies, surveys, design & engineering, environmental permitting and construction that addresses problems on coastal & inland waterways, lakes, ponds and great ponds. Grants are awarded in the following categories: 1) Coastal Waterways - for commercial and recreational navigation safety & to improve coastal habitat by improving tidal interchange; 2) Inland Waterways - to improve recreational use, water quality & wildlife habitats; 3) Erosion Control - to protect public facilities and reduce downstream sedimentation; 4) Flood Control - to reduce flood potentials.		Average number of grants varies

Purpose	Program/ Method	Sponsoring Agency	Funding Amounts	Applicant	Program Description	Priority for pursuing	Chances of success
Planning, mapping and resource assessment.	Greenways and Trails Demonstration Grants Program	DCR	Up to \$5000 non-profit organizations. Up to \$10,000 multi-town greenway and trail projects	Non profits and municipalities	DCR provides grants of up to \$5,000 to non-profit organizations, municipalities, and regional planning associations to support innovative greenway and trail projects throughout Massachusetts. DCR will also consider requests of up to \$10,000 for multi-town greenway and trail projects. These additional funds are intended to promote linkages across town boundaries and foster partnerships among neighboring communities. The Grant Program favors feasible projects that produce tangible results, enjoy broad-based community support, and will serve as models for other greenway and trail initiatives. Projects eligible for funding include greenway and trail planning, mapping and resource assessment, greenway related public education and outreach, and greenway and trail management, maintenance, and expansion.		
Restoration	Riverways Program Grants for River Restoration and Revitalization Priority Projects	DFG	Estimated FY09 to be determined. Average grant size \$5,000 to \$50,000.	Public agencies, non-profits including land trusts, watershed organizations for work on priority projects.	Program helps to restore the ecological integrity of rivers and streams throughout MA working in partnership with federal, state, and municipal governments, watershed associations and other organizations. Supports sustainable river restoration projects that restore natural processes, remove ecosystem stressors, increase the resilience of the ecosystem; support riverine habitat, promote passage of fish and wildlife through dam and other barrier removal. Support is also provided for urban stream revitalization projects that improve the interconnection between water quality, aquatic ecology, physical river structure and land use, taking into consideration the social, cultural and economic landscape.		Average number of grants varies
Studies and Construction/ Maintenance	The National Recreational Trails Act (NRTA)	DCR	\$30,000	Public agencies	Part of the federal SAFETEA-LU, NRTA provides funds for trail projects. Eligible projects include: trail construction, land/easement acquisition, handicapped accessibility, interpretative areas/facilities, and education. Trails must be recreational, e.g. intra-city, on-road bikeways would probably not be eligible. There is no limit on grant funds, but a 50% local match is required (matching funds can be "non-cash"). Motorized and non-motorized trail use must be included in the	Moderate	High with a good proposal

Purpose	Program/ Method	Sponsoring Agency	Funding Amounts	Applicant	Program Description	Priority for pursuing	Chances of success
					grant with at least thirty percent of funds going to each activity.		
Construction/Maintenance	Urban Forestry Environmental Justice Pilot Grant Program	DCR	\$1,000-\$30,000 75-25 "challenge" grant	Local Government or Non-profit	The Massachusetts Department of Conservation and Recreation (DCR) Urban and Community Forestry Program, in collaboration with the Executive Office of Energy and Environmental Affairs (EOEEA), offers competitive 75-25 matching grants to municipalities and non-profit organizations working in environmental justice (EJ) communities in Massachusetts. The purpose of these grants is to advance environmental equity, improve environmental quality, and build local capacity for urban and community forestry in environmental justice communities. Please find more information on this targeted Urban Forestry Challenge Grant offering at Urban Forestry Environmental Justice Pilot Grant Program. Please note that this grant offering is a sub-set of our regular Urban Forest Challenge Grants. Applicants should submit the documents found at the link above in addition to the full application found under the Urban Forest Challenge Grant section of this web page.		
Protection and Management	Urban and Community Forestry Challenge Grants	DCR	Grant sizes range from \$1,000 to \$30,000.	Municipalities and non-profits	Assists in building support for the long term protection and management of community trees and forests; This program is a merger of 3 former separate grant programs: Heritage Tree Care, Mass Re-leaf, and Urban Forest Planning and Education.		Average number of grants varies.

CMMPO = Central Massachusetts Metropolitan Planning Organization (MPO)

DAR = Massachusetts Department of Agricultural Resources

DCR = Massachusetts Department of Conservation and Recreation

DCS = Massachusetts Division of Conservation Services

DEP = Massachusetts Department of Environmental Protection

DFG = Massachusetts Department of Fish and Game

DOR = Massachusetts Department of Revenue

EOEEA = Massachusetts Executive Office of Energy and Environmental Affairs

EOTPW = Massachusetts Executive Office of Transportation and Public Works

MHD = Massachusetts Highway Department

SAFETEA-LU = Safe, Accountable, Flexible, Efficient Transportation Equity Act: A Legacy for Users